



**City of Tampa**  
**Agenda Item Request**  
Department: Budget Office

**Council Regular**

**Submittal Date:** 8/8/2016  
**Requested Meeting Date:** 8/25/2016  
**Type of Request:** Resolution  
**Contact:** Susan Gobble 274-3173

**Subject:** FY2017 Downtown Special Services District Services Agreement

**Resolution / Ordinance Title:** A resolution regarding a non-ad valorem assessment within an area of the City known as the Downtown Special Services District ("Downtown"), approving a Downtown Special Assessment Services Agreement between the City of Tampa and the Tampa Downtown Partnership, Inc., regarding the provision of certain improvements and services within said area; authorizing the execution thereof by the Mayor of the City of Tampa; providing an effective date.

**RECOMMENDATION:**

Approve resolution.

**BACKGROUND:**

The City contracts with the Tampa Downtown Partnership on an annual basis to oversee and administer the activities within the legal boundaries of the Downtown District (Exhibit A) for the purpose of providing certain enhanced services in said area including, but not limited to, marketing and business development, safety, maintenance, transportation and planning, beautification and urban design.

On August 25, 2016, a public hearing is scheduled to consider the adoption of the 2016 (FY2017) non-ad valorem assessment within the Downtown District of the City of Tampa. Services provided under this agreement are to be funded through the annual levy of a non-ad valorem assessment in accordance with the Downtown Budget (Exhibit C).

Exhibit "B" of the FY2017 Downtown Special Assessment Services Agreement provides a complete description of the services and activities to be performed in Downtown and overseen by the Tampa Downtown Partnership.

**FISCAL IMPACT:** Yes

**FISCAL IMPACT STATEMENT:**

The Downtown Special Assessment Services Agreement has no financial impact to the City's General Fund. The annual service agreement budget amount is estimated to equal the annual non-ad valorem assessment revenue amount net of early payment discounts, County fees, and City of Tampa's cost allocation.

**PROJECTED COSTS:** 11900 221900 534000 \$2,068,192 (Expenditure)

Item Sign Off:

Susan Gobble - 8/12/2016 7:52:13 AM (Originator Review)  
Giannina Carballa - 8/12/2016 2:40:51 PM (Department Review)  
Susan Gobble - 8/12/2016 3:00:43 PM (Originator Review)  
Peggy Curtin - 8/12/2016 3:32:01 PM (Department Head)  
Heather Herlein - 8/15/2016 8:18:35 AM (Atty Coordinator)  
Salvatore Territo - 8/15/2016 10:10:00 AM (Assistant Attorney)  
Julia Mandell - 8/15/2016 11:54:28 AM (City Attorney)  
Jennifer Seth - 8/15/2016 12:01:13 PM (Finance Coordinator)  
Susan Gobble - 8/16/2016 3:48:04 PM (Finance Fiscal and Lead Analyst)  
Peggy Curtin - 8/16/2016 3:56:00 PM (Budget Operating Mgr)  
Ty Hawthorne - 8/16/2016 5:05:42 PM (Budget Officer)  
Sonya Little - 8/17/2016 9:23:56 AM (CFO)  
Dennis Rogero - 8/18/2016 8:36:05 AM (Chief of Staff)  
Bridgett McCormick - 8/19/2016 9:28:22 AM (For Mayor Bob Buckhorn)

**RESOLUTION NO. 2016 - \_\_\_\_\_**

A RESOLUTION REGARDING A NON-AD VALOREM ASSESSMENT WITHIN AN AREA OF THE CITY KNOWN AS THE DOWNTOWN SPECIAL SERVICES DISTRICT (“DOWNTOWN”), APPROVING A DOWNTOWN SPECIAL ASSESSMENT SERVICES AGREEMENT BETWEEN THE CITY OF TAMPA AND THE TAMPA DOWNTOWN PARTNERSHIP, INC., REGARDING THE PROVISION OF CERTAIN IMPROVEMENTS AND SERVICES WITHIN SAID AREA; AUTHORIZING THE EXECUTION THEREOF BY THE MAYOR OF THE CITY OF TAMPA; PROVIDING AN EFFECTIVE DATE.

WHEREAS, pursuant to the authority granted to it under its home rule powers, the City of Tampa (the “City”) desires to provide certain improvements and services for the Downtown Area, as more particularly described in the attached agreement; and

WHEREAS, through public meetings and mailings conducted by the Tampa Downtown Partnership, Inc., it has be ascertained that the property owners within the Downtown Area desire to have such improvements and services provided; and

WHEREAS, the Downtown Area Non-Ad Valorem Assessment (the “Assessment”), which was approved pursuant to Resolution 2016-\_\_\_\_\_, adopted by the City Council on August 25, 2016, was levied to provide funding for such improvements and services; and

WHEREAS, the Tampa Downtown Partnership, Inc. has presented evidence to the City that each property in the Downtown Area shall be specially benefited by the provision of such improvements and services, and the Assessment will be assessed upon each such property in reasonable proportion to the benefits to be derived therefrom; and

WHEREAS, the Tampa Downtown Partnership, Inc. is willing and able to provide such improvements and services on the terms and conditions set forth in the attached agreement; and

WHEREAS, the City believes the Tampa Downtown Partnership, Inc. can provide such improvements and services on the terms and conditions set forth in the attached agreement; and

WHEREAS, the City believes the Tampa Downtown Partnership, Inc. can provide such improvements and services efficiently and effectively; and

WHEREAS, the activities of the Tampa Downtown Partnership, Inc. will advance an important public purpose.

NOW, THEREFORE,

BE IT RESOLVED BY THE CITY COUNCIL  
OF THE CITY OF TAMPA, FLORIDA:

Section 1. The Downtown Area Special Assessment Services Agreement between the City and the Tampa Downtown Partnership, Inc., in substantially the form attached hereto and by reference made part hereof, is hereby approved in its entirety.

Section 2. The Mayor of the City is hereby authorized and empowered to execute, and the City Clerk of the City to attest and affix the official seal of the City to, said Agreement for and on behalf of the City.

Section 3. The Downtown Area Special Assessment Services Agreement has no financial impact to the City's General Fund. The annual services agreement budget amount is estimated to equal the annual non-ad valorem assessment revenue amount net of the early payment discounts, County fees, and the City of Tampa's cost allocation as it is spelled out further in the Agreement.

Section 4. Other proper officers of the City are hereby authorized to do all things necessary and proper to carry out and make effective the provisions of this Resolution, which shall take effect immediately upon its adoption.

PASSED AND ADOPTED by the City Council of the City of Tampa, Florida, on  
\_\_\_\_\_.

\_\_\_\_\_  
CHAIRMAN, CITY COUNCIL

ATTEST:

\_\_\_\_\_  
CITY CLERK/DEPUTY CITY CLERK

APPROVED by me this \_\_\_\_\_

APPROVED AS TO LEGAL SUFFICIENCY:

\_\_\_\_\_  
SALVATORE TERRITO  
CHIEF ASSISTANT CITY ATTORNEY

\_\_\_\_\_  
BOB BUCKHORN, MAYOR

**Exhibit A**  
**Downtown Special Services District**  
**Non-Ad Valorem Assessment Area**  
**Legal Description**

Begin at the intersection of the Westerly projection of the Centerline of Cass Street as shown on TAMPA, a subdivision of record in Plat Book 1, Page 7 of the Public Records of Hillsborough County, Florida, and the Centerline of the Hillsborough River, said Centerline lying between the Easterly and Westerly combined Pierhead and Bulkhead lines of said River as determined by the Jacksonville District, Corps of Engineers of the Department of the Army, and shown on their drawing of the U.S. Harbor Lines, Tampa Harbor, Florida, Hillsboro River and Hillsboro Bay, Sheet No. 3, File 454-20, 641; run thence northwesterly and northeasterly along said Centerline, which is abutted by Blocks 10A, 8, 10B, 11 and 7A, as shown on RIVERFRONT SUBDIVISION EAST, a subdivision of record in Plat Book 42, Page 56 of the Public Records of Hillsborough County, Florida, to a point of intersection with the Centerline of the Scott Street exit ramp of the State of Florida-State Road Department Interstate Expressway No. 4, as shown on said RIVERFRONT SUBDIVISION EAST: run thence Northeasterly and Easterly along said Centerline to and along the Centerline of the Scott Street Right of Way lying South of and abutting the Southerly Limited Access Right of Way Lines, and their Easterly projections, as shown on the Tampa Expressway System Downtown Distributor, Section No. 10190-2412-41-14 of State Road No. 400, Hillsborough County, State of Florida State Road Department Right of Way Map; run thence Easterly along said Centerline, which is abutted by Blocks 13 (Lots 1-4), 14 (Lots 1-4) and 15 (Lots 1-4) of PLAN OF BOURQUARDEZ'S SUBDIVISION, a subdivision of record in Deed Book "K", Page 148 of the Public Records of Hillsborough County, Florida, and Blocks 19 (Lots 1-4), 20 (Lots 1-4), 21 (Lots 1-4), 22 (Lots 1-4) and 23 (Lots 1,2) as shown on PLAN OF MOBLEY'S SUBDIVISION, a subdivision of record in Deed Book "Q", Page 539 of the Public Records of Hillsborough County, Florida, to the Centerline of Central Avenue; run thence Southerly along said Centerline to its point of intersection with the Westerly projection of the Southernmost boundary of the Housing Authority of the City of Tampa, Florida Central Avenue Project, said boundary as established per City of Tampa Ordinance No. 1518-A; run thence Easterly along said projection and boundary, and Northerly and Easterly along said Southernmost boundary of said Housing Project, to the Southeasterly corner of said Project; continue then Easterly along the Easterly projection of said boundary to the Westerly boundary of Section 18, Township 29 South, Range 19 East, as lying in Nebraska Avenue (State Road 45), all of which is abutted by Blocks F (Lots 1-5), E (Lots 1-7), D (Lots 1-7), C (Lots 1-7), B (Lots 1-7) and A (Lots 1-7) of GHIRA'S SUBDIVISION, a subdivision of record in Plat Book 1, Page 155 of the Public Records of Hillsborough County, Florida, lots 1-4 of DORCHESTER'S SUBDIVISION, a subdivision of record in Plat Book 1, Page 154 of the Public Records of Hillsborough County, Florida, Lots 1-6 of PLAN OF KRAUSES SUBDIVISION, a subdivision of record in Plat Book 1, Page 2 of the Public Records of Hillsborough County, Florida, and Blocks 22, 23 and 24 of PLAT OF MITCHELL SUBDIVISION, lots 1-4 of DORCHESTER'S SUBDIVISION, a subdivision of record in Plat

Book 1, Page 154 of the Public Records of Hillsborough County, Florida, Lots 1-6 of PLAN OF KRAUSES SUBDIVISION, a subdivision of record in Plat Book 1, Page 2 of the Public Records of Hillsborough County, Florida, and Blocks 22, 23 and 24 of PLAT OF MITCHELL SUBDIVISION, a subdivision of record in Deed Book "E", Page 127 of the Public Records of Hillsborough County, Florida; run thence Easterly to the Centerline of Frank Adamo Drive (State Road 45 & 60); run thence Northeasterly along said Centerline, which is abutted by a non-Subdivided lot and Blocks 2 (Lots 1-7) and 1 (Lots 1-5) of K&W SUBDIVISION, a subdivision of record in Plat Book 16, Page 4 of the Public Records of Hillsborough County, Florida, Blocks 2 (Lots 1-4) and 1 (Lots 1,2) of ESTUARY SUBDIVISION NO. 1, a subdivision of record in Plat Book 11, Page 15 of the Public Records of Hillsborough County, Florida, and Lots 28 and 1 of TAMPA DOCK CO'S. ESTUARY SUBDIVISION NO. 2, a subdivision of record in Plat Book 11, Page 95 of the Public Records of Hillsborough County, Florida; run thence Easterly along said Centerline to a point of intersection with the Centerline of Ybor Channel, per the Tampa Port Authority Bulkhead Line as established by Hillsborough County Port Authority on September 15, 1960, December 5, 1961 and April 5, 1963 and filed for record in Plat Book 42, Page 37 of the Public Records of Hillsborough County, Florida; run thence Southerly along said Centerline, which is abutted by non-Subdivided, unplotted Government lots and Block 3 of INTERSTATE INVESTMENT CO'S. PLAT NO. 2, a subdivision of record in Plat Book 11, Page 70 of the Public Records of Hillsborough County, Florida, to the Centerline of Garrison Channel per the Tampa Port Authority Bulkhead Lines as established by Hillsborough County Port Authority on September 15, 1960, December 5, 1961 and April 5, 1963 and filed for record in Plat Book 42, Page 37 of the Public Records of Hillsborough County, Florida; run thence Southwesterly along said Centerline to a point of intersection with the Centerline of the Hillsborough River; run thence Northwesterly along said Centerline, which is abutted by Lots 18, 23-48 of HENDRY AND KNIGHTS MAP OF THE GARRISON SUBDIVISION, a subdivision of record in Plat Book 2, Page 73 of the Public Records of Hillsborough County, Florida, to a point of intersection with the Southerly Limited Access Right of Way Line of Tampa South Crosstown Expressway (State Road 618); run thence Westerly along said Limited Access Right of Way, which is abutted by Blocks 1 (Lots 1-5), 2 (Lots 1-8) and 3 (Lots 1-3) of RIVERSIDE SUBDIVISION OF WEST TAMPA, a subdivision of record in Plat Book 1, Page 34 of the Public Records of Hillsborough County, Florida, Blocks 2 (Lots 9-14) and 1 (Lots 8-14) of PLAN OF HYDE PARK SUBDIVISION, a subdivision of record in Plat Book 1, Page 1 of the Public Records of Hillsborough County, Florida, and Blocks 13 (Lots 1-7), 12 (Lots 1-14), 7 (Lots 1-14), 6 (Lots 1-14) and 1 (Lots 1-14) of HAYDEN'S SUBDIVISION, a subdivision of record in Plat Book 1, Page 44 of the Public Records of Hillsborough County, Florida, to a point of intersection with the Centerline of North Boulevard; run thence Northerly along said Centerline, which is abutted by Blocks 11 (Lots 1-16) and 10 (Lots 1-16) of said HAYDEN'S SUBDIVISION and a non-Subdivided, unplatted lot (University of Tampa) to a point of intersection with the Centerline of Cass Street; run thence easterly along said Centerline, which is abutted by said non-Subdivided, unplatted lot to the Point of Beginning of tract described herein.



# TAMPA

## DOWNTOWN PARTNERSHIP

### EXHIBIT B

# DOWNTOWN TAMPA'S SPECIAL SERVICES DISTRICT FY2017 PROGRAM

The Tampa Downtown Partnership is a private, not-for-profit 501(c)(6) membership organization that administers the Special Services District (SSD) program through an annual contract with the City of Tampa. The Special Services District (SSD) is the longest operating business improvement district in the State of Florida. It encompasses 760 acres and 220 blocks. Since its inception in 1994, the SSD has provided services above and beyond the standard services provided by the City of Tampa. Funding for the SSD comes from an assessment placed on property owners. This assessment is \$1.10 per \$1,000 in assessed value provided by the Hillsborough County Property Appraiser. Tampa's Downtown Special Services District (SSD) continues to carry out the objectives set forth in the original Enhanced Municipal Services Agreement approved by the city of Tampa's City Council. The maintenance, safety, marketing & business development, transportation & planning, beautification and urban design programs are making significant improvements in the way downtown looks and operates.

The FY2016 special assessment is expected to raise \$2,205,430.75. The SSD Advisory Committee proposes to continue the current assessment rate at 1.1 mil.

**Tampa Downtown Partnership**  
400 N. Ashley Dr. • Suite 2125 • Tampa, FL • 33602  
(813) 221-3686 phone • (813) 229-1328 fax  
[www.tampasdowntown.com](http://www.tampasdowntown.com)

## SPECIAL SERVICES DISTRICT AND CLEAN & SAFE PROGRAMS

### Tampa's Downtown Clean Team (Maintenance)

- Continue partnership with City of Tampa's Solid Waste Department.
- Continue 7-day week litter abatement throughout downtown.
- Provide regular pressure washing of sidewalks located in downtown core and key areas throughout the SSD.
- Perform removal of graffiti and unauthorized solicitation signage and stickers.
- Continue to identify, track and report code, safety and maintenance issues to appropriate city departments.
- Maintain all 220 blocks of SSD's sidewalks and gutters through a rotating 12-week maintenance work plan designed for weed eradication, edging and litter control.
- Act as additional eyes and ears and report suspicious activity to the Tampa Police Department, in addition to working with TPD's Homeless Liaison and Bike Patrol to identify and clean-up unsightly areas.
- Promote and provide special event maintenance-for-hire services to downtown event organizers.
- Provide supplemental clean-up to downtown parks and along Riverwalk.
- Maintain an adequate staff of Clean Team members.

### Tampa's Downtown Guides (Safety)

- Enhance customer service experience and tracking of stats through expansion of IPAD program with 2-4 additional IPADS.
- Provide a multi-modal patrol program.
- Maintain an adequate staff of Downtown Guides (including Clean & Safe Project Manager & Asst. Manager).
- Continue free "Greeter Guide" program, designed to greet patrons visiting downtown restaurants.
- Work closely with TPD to observe and report suspicious activity.
- Offer directions, restaurant suggestions, parking and event information, and more.
- Aid stranded motorists with dead car batteries and flat tires, as well as bicyclists with flat tires.
- Coordinate educational tours of downtown venues for staff.
- Assist "Do The Local Motion" walking tours with points of interests items to be included on the tour.
- Submit monthly streetlight report to TECO.
- Continue the Merchant Visitation Program.
- Promote and provide for-hire good-will ambassadorial services to event organizers, and such programs as GSA's "Good Neighbor Program" and First Presbyterian Church.
- Operate Realm's Park Cart in Curtis Hixon Waterfront Park.

### Downtown Security Network

- Facilitate Downtown Security Series.
- Work closely with TPD to promote Active Shooter Lunch & Learns and support Downtown Business Watch program through application processing, DBW member sticker sponsorship and distribution.
- Continue to serve as downtown's main contact for Hillsborough County's Emergency Management to disseminate vital security and safety issues to the downtown community, specifically during hurricane season.

### Beautification

- Continue weekly maintenance and watering of +75 downtown potted plants, including 7 along the Riverwalk and 4 at CVS on Madison St.

### Special Services District Programs (in general)

- Manage the Special Services District through an annual Agreement with the City of Tampa.
- Ensure SSD programs and services are administered within the allotted budget raised from the special assessment.
- Manage, administer, and support the SSD Advisory Committee and Downtown Property Managers Roundtable, holding monthly/bi-monthly meetings.
- Move forward with steps to expand boundaries of the SSD north of I-275 and south to Platt St.



- Conduct 3-day training seminar for Downtown Guides and Clean Team.
- Maintain drug and substance-free workplace.
- Remain compliant and current on HR and employment law issues.

*Submitted by Lynda Remund, Director of District Operations*

## MARKETING AND COMMUNICATIONS

Downtown Tampa is Happening! And the 2016-2017 Marketing & Communications Plan continues to position Tampa's Downtown as the region's vibrant urban core with a live, work, learn, play ambiance, while also touting its continuing transformation that will provide an even brighter future for the district.

- Conduct and release the fifth Biennial Downtown Workforce and Resident Study that captures downtown's trends and indicates areas of potential. Developers, investors, stakeholders, and the media look to the findings for their varied purposes.
- Continue promoting the new brand initiative with tagline "Downtown is Happening" and ongoing marketing campaign, "Urban Insider" where real people share their real downtown experiences through a multichannel approach, including website, social media, blogging, and print collateral, including the Guidebook and Dining & Entertainment Guide.
- Launch a new website prior to the 2016-2017 year that will feature the new brand and campaign elements. Robust SEO marketing and content management will be covered throughout the year.
- Continue to maintain a downtown development and investment database to share with potential investors, stakeholders, the media, and community partners.
- Continue to promote through a multichannel approach:
  - Downtown special events, entertainment, dining, retail, services, parks, programs, and The Riverwalk
  - Retail and residential growth
  - Downtown development and investment
- Continue as primary information source for downtown news to stakeholders and public via weekly e-Newsletters, *Monday Morning Memo* and *Downtown After Hours*, and social media.
- Produce new videos and photographs, enhancing the existing library, as visual support for the overall marketing and communications campaign.
- Continue engaging media to leverage exposure through editorial copy, media releases and personal contact. Monitor media stories to gauge exposure.
- Participate in stakeholder and community partner meetings, to keep abreast and report trends and initiatives that have impact on Tampa's Downtown, and to identify collaborative opportunities for promotional initiatives for the benefit of Tampa's Downtown.

*Submitted by Donna Ogdon Chen, Director of Marketing & Communications*

## MARKETPLACE DEVELOPMENT

- Manage, administer and support the Partnership's Growth & Commerce Committee. With respect to the committee's white paper retail project, explore barriers and opportunities for a more diverse retail mix in Downtown Tampa. Play a coordination and management role to bring project to fruition.
- Oversee and manage the Arts & Culture Subcommittee's projects that complement arts and businesses. Projects include art events and new arts marketing materials designed to bring more people into downtown and increase commerce.
- Continue to be a catalyst for new business opportunities through helpful introductions, informative meetings, and other special events that connect businesses, residents, and commuters. Identify interesting retail businesses and news of retail business to feature in Monday Morning Memo.
- Implement projects that effectively promote Downtown Tampa's vibrancy and accessibility. Such efforts will respond to business needs of residents and commuters and increase revenue within downtown businesses.
- Serve as a gateway to new businesses with city services guidance, SSD grants, welcome projects (ceremonial ribbon cuttings and anniversary observances), and communications with media, and business networking opportunities.
- Develop new retail opportunities by maintaining regular communications with leasing managers, developers and property management teams who wish to promote Downtown Tampa properties. Continue to canvas the interests of out-of-downtown businesses to assist in diversification of retail mix.
- Provide direct assistance in managing new projects that activate Downtown Tampa and reciprocating beneficial partnerships with existing businesses, the non-profit community, and the creative class of entrepreneurs. Continue to purpose opportunity for pop-up shops in Downtown Tampa, and connect with out-of-downtown businesses wishing to test the market in Downtown.
- Build connections with residents to promote support for existing businesses and gauge needs for new businesses. Downtown residents provide unique marketing opportunities for area businesses that can be enhanced with constructive collaborations. Including neighborhood leaders and resident property managers in merchant meetings goes far in achieving this goal.
- As neighborhood associations grow and develop, they plan their own neighborhood tours that feature not only residences, but also local businesses, services, and entertainment used by residents. Stand by to assist in these efforts through connections with business and the arts community.

*Submitted by Angela Ruth, Director of Marketplace Development*

## TRANSPORTATION AND PLANNING

### Transportation

- Work closely with the private and public sector to plan for, promote and expand mobility options for the downtown community such as electric vehicle shuttles, water taxi service, bike sharing and rentals, car sharing program, trolleys and streetcars, and bus rapid transit network.
- Coordinate with FDOT and City on the Tampa Bay Express planning.
- Maintain and update comprehensive downtown map and parking inventory along with enhanced getting around section on website and Guidebook.
- Advocate for “complete streets” – using urban design principles to accommodate all users – pedestrians, cyclists, transit users and motorists.
- Provide information and educate the downtown public and employers on the benefits of mobility management programs and encourage the use of commute options other than driving alone.
- Advocate to implement short term recommendations, and long term strategies outlined in the Invision Center City master plan.
- Continue to grow the "Transportation Ambassadors" Network to facilitate distribution of traffic alerts and transportation-related information to our downtown constituents.
- Continue to work with City Parking Division to address issues and find ways to improve the downtown parking experience.
- Steering committee participation in the Bike Walk Tampa Bay, a regional coalition.
- Grow the success of the Bicycle Friendly Business program.
- Spearhead review and update of the downtown wayfinding signage program.

### Urban Planning

- Partner with SPP, Port Tampa Bay, Library, THEA and others on their master planning.
- Work with Friends of the Riverwalk and City to create additional activities along the Riverwalk.
- Participate in the MPO's Walk Bike IV downtown bicycle and pedestrian plan.
- Work closely with city and interested downtown stakeholders to implement the adopted comprehensive plan update, urban design guidelines and related zoning requirements.

### Committees & Roundtables

- Serve as liaison between the private and public sectors for all matters relating to transportation and planning.
- Continue to serve as the staff liaison for the Partnership's Transportation, Sustainability, Urban Design and downtown circulation committees.
- Stay involved in the following committees: MPO Livable Roadways, Westshore Alliance Transportation, YCDC Parking and Safety, and City Special Events coordination.

*Submitted by Karen Kress, Director of Transportation & Planning*

## PLACEMAKING AND PUBLIC SPACE DEVELOPMENT

### Development Projects

- Public Space Design / Master Planning: Partnering w/ significant stakeholders and development groups to achieve a high level of management and programming w/ future public space development. Regularly participate in planning discussions for master planning efforts centered around public space expansion and connectivity to adjacent / existing downtown public spaces (i.e. Riverwalk, parks, greenways)
- Presentations / Public Engagement: Scheduled at variety of opportunities throughout the bay area to speak about the advancement of public spaces within Downtown Tampa. Also, seeking national recognition of recent success w/ our public spaces and associated programming.
- Retail / Vending: Implementing plans that introduce other uses (such as retail & vending) in and adjacent to public spaces. These projects may include temporary installations, semi-permanent use with mobile vending or permanent destinations in high traffic areas, while offering unique products in the downtown parks.
- Holiday Planning: Implementing a strategic long term plan that will enhance the overall experience during the holiday season. The plan focuses on the expansion of the Curtis Hixon Ice Rink and will introduce expanded (6 week programming) , retail and outdoor café experiences along the waterfront.

### Community Partnerships

- Special Event Development: While daily activation is the basis of Placemaking, annual special events are important to engage a larger audience. A significant amount of time is put into planning & operating special events with strategic downtown partners and developing concepts for modified and/or new events in 2017. Also working on special projects such as NCAA National Football Championship and the use of downtown public spaces.
- Public Art / Activation: Establishing a public space as a unique and identifiable place can be accomplished through original public art and other forms of cultural activations. The partnerships w/ downtown cultural institutions have increased dramatically and their involvement in public space projects is promising.

### Long term Placemaking Activities

- Regular Scheduled Activations: The basis of Placemaking is centered on routine activations that keep people returning to public spaces. A list of weekly, monthly and quarterly projects have developed over the past few years. These projects require regular planning and coordination to ensure they stay relevant to the downtown patrons. Other projects are always evolving to meet the needs of the downtown residents, workers and visitors.
- Messaging: Placemaking initiatives are always publically accessible and delivering the message to the audience is highly important. General marketing efforts (with a strong social media presence) are necessary to inform the community of the upcoming projects that are available to downtown patrons. Creating, developing and managing the messaging is an ongoing task for all projects.
- Grants: Work closely with the Placemaking & Urban Design Manager to promote and execute a variety of grant programs. These programs visually and physically enhance the downtown environment through increased programming and improved public realm design.

*Submitted by Shaun Drinkard, Director of Placemaking*

## PLACEMAKING & URBAN DESIGN

### Community Programming / Placemaking

- Launch small scale food vending along the Riverwalk and all adjacent park spaces (i.e.; water, snacks, craft foods, popsicles, etc.)
- Continue free, weekly fitness classes up to five days a week in Curtis Hixon Waterfront Park with local businesses and non-profits as operational partners (such as Zumba in the Park, Yoga in the Park, etc.).
- Expand community class footprint to include downtown neighborhood districts such as the Channel District.
- Host a free, monthly concert in downtown parks as continued effort to program cultural arts activities (such as Rock the Park).
- Host monthly lunchtime programming to attract downtown workers and residents to public space (such as the Mayor's Food Truck Fiesta).
- Promote downtown programs and local business partners through use of high quality imagery and multimedia resources.

### Community Event Partnerships

- Continue work with downtown businesses and local non-profits to add value to existing events in downtown (such as, Gasparilla Festival of the Arts, Opera in the Park, etc.)
- Collaborate with local partners to create new events in downtown.
- Expand experiential programming along storefront businesses
- Expand TDP events to attract wider audiences and maintain interest for reoccurring events.
- Serve as an advisor for organizations looking to host a new event or launch a new program in downtown.

### Urban Design & Beautification

- **Public Realm Improvement Grant Programs**
  - **Storefront & Sidewalk Café Program** – Work with local businesses to improve and enhance ground floor façade and surrounding public realm. The grant program awards up to \$5000 to applicants with a 50% matching component. The grant assistance includes enhancements to sidewalk café spaces, awnings and shade structures, planters, storefront painting and graphics, etc.
  - **Public Space Activation Grant** – Applicants proposed new or reoccurring activations in the public realm to add vibrancy and activity to downtown public spaces. Applicants receive up to \$2500 per project to create public art, live music, small events, street furnishing
- Identify and collaborate with the City on additional public realm improvement projects. Projects may include lighting improvements, additional street furnishings, informational signage, etc.

*Submitted by Ashly Anderson, Placemaking & Urban Design Manager*

**Exhibit C**  
**Downtown Special Services District**  
**FY2017 Proposed Budget**

**Sources:**

Special Assessment	\$2,205,430
Less 4% Uncollected/Early Pay Discount	<u>(\$88,217)</u>
Net of Discount	\$2,117,213
Less 2% County Fees	<u>(\$42,344)</u>
Available Special Assessment	\$2,074,869
City of Tampa's Cost Allocation	<u>(\$6,677)</u>
Net Available Assessment	\$2,068,192

**Uses:\***

Marketing & Business Development	\$400,050
Safety	\$523,180
Maintenance	\$522,000
Transportation & Planning	\$191,590
Beautification & Urban Design	\$243,355
Management/Administrative Charges	<u>\$188,017</u>
Total Uses	\$2,068,192

\* Upon approval of the City Director of Finance, reallocation of up to 10% of the "Uses" category is allowed (excluding Management/Administration Charges).

DOWNTOWN AREA SPECIAL SERVICES DISTRICT

SPECIAL ASSESSMENT SERVICES AGREEMENT

THIS AGREEMENT made and entered into as of the 1<sup>st</sup> day of October, 2016, by and between the CITY OF TAMPA, a Florida municipal corporation, having its main office at 315 E. Kennedy Boulevard, Tampa, Florida 33602 (hereinafter called "City"), and THE TAMPA DOWNTOWN PARTNERSHIP, INC., a Florida nonprofit corporation, or its assigns (hereinafter called the "Partnership"), having its main office at 400 N. Ashley Drive, Suite 2125, Tampa, Florida 33602.

WITNESSETH:

WHEREAS, pursuant to the authority granted to it under its home rule powers, the City desires to obtain certain enhanced services for its downtown area ("Downtown"), as more particularly described as the Special Services District in Exhibit "A" of Resolution No. 2016-\_\_\_\_\_, adopted by the City Council on August 25, 2016; and

WHEREAS, through public meetings and mailings conducted by the Partnership, it has been ascertained that the majority of property owners within Downtown endorse the concepts contained herein; and

WHEREAS, the Downtown Non-Ad Valorem Assessment (the "Assessment") approved pursuant to Resolution No. 2016-\_\_\_\_\_, was levied to provide funding for such enhanced services; and

Whereas, the Partnership has presented evidence to the City that each property in Downtown shall be specially benefited by the provision of the services described herein, and the Assessment will be assessed upon each such non-exempt property in reasonable proportion to the benefits to be derived therefrom; and

WHEREAS, the Partnership is willing and able to provide such enhanced services, as hereinafter described, on the terms and conditions set forth below; and

WHEREAS, the City believes the Partnership can provide such services efficiently and effectively; and

WHEREAS, the activities of the Partnership will advance an important public purpose;



NOW, THEREFORE, in consideration of the premises and the mutual obligations of the parties contained herein, the parties hereby covenant and agree as follows:

## ARTICLE ONE

### SCOPE OF SERVICES

1.1 Work Program. During the term of this Agreement, the Partnership shall provide in Downtown the enhanced services described in the Downtown Tampa Special Services District Program (Exhibit "B") and Budget (Exhibit "C"), copies of which are attached hereto, and by reference made part hereof, which include marketing and business development, guides/safety, maintenance, beautification and planning, transportation and administration thereof. The Partnership shall in good faith provide the services described herein in such a fashion that each property in Downtown is specially benefited by the provision of such services by the Partnership in reasonable proportion to the amount of the Assessment assessed on each such non-exempt property.

1.2 Subsequent Assessment Years. The Partnership shall take any and all actions necessary to enable the City to levy the Assessment, or an assessment similar thereto, in Fiscal Year 2018 including, but not limited to, preparation of a Downtown Special Services District Program and Budget for Fiscal Year 2018, preparation and distribution of all required public notices and mailings, preparation of a Downtown non-ad valorem assessment roll and preparation of all required special benefit studies, resolutions and legal opinions.

1.3 Progress and Financial Reports; Coordination. The Partnership shall provide quarterly progress reports to the City no later than thirty (30) days following the end of each quarter. Such reports shall include quantitative information as well as narrative material. In addition, the Partnership shall provide to the City a final report of expenditures within ninety (90) days after the end of the term of this Agreement. In providing the services described herein, the Partnership shall coordinate and consult with staff from the appropriate City departments, as designated by the Mayor.

1.4 City Level of Service. The City represents that the levy of the Assessment shall not be utilized as a basis to diminish the level of municipal services that have been regularly and customarily provided in Downtown. The City recognizes that the Assessment is being levied to enhance existing City services in Downtown. Accordingly, the City shall not reduce municipal services in Downtown, unless the service reduction is part of and proportional to a more comprehensive, citywide program of service reduction or the reduction is predicated on a finding that the diminution in services is necessary to protect the public safety, health and welfare.

Notwithstanding the foregoing, no provision of this Agreement shall constitute a general obligation or general indebtedness of the City within the meaning of the Constitution and laws of Florida. The provisions hereof do not constitute either a pledge of the full faith and credit of the City or a lien upon any property of the City other than the amount of revenues received by the City from the levy of the Assessment to the extent provided in this Agreement. Neither the Partnership nor any other person shall ever have the right to compel the exercise of any taxing power of the City or any other public authority or governmental body to pay any amounts or provide any services required to be paid or provided pursuant to this Agreement.

1.5 Advisory Committee. The Partnership shall create an advisory committee to provide information, and advice and consult with the Partnership concerning the implementation and performance of the services provided for in this Agreement. The Advisory Committee shall include no less than eleven members. Representation will be broadly-based and include a variety of uses, activities, and geographic sub-areas such as the following:

- Property Owners
- Employers
- Retail Stores
- Restaurants
- Hotels
- Cultural and Tourist Attractions
- Residents
- Office Core
- North Franklin Street Corridor
- University District
- Channel District

Also, designated City Staff from departments which function with the Partnership concerning Downtown shall be ex officio members of the advisory committee.

1.6 Subcontracts. The Partnership may subcontract for any or all of the services provided for herein; provided that the terms of any services subcontracted hereunder by the Partnership shall be specified by written contract and shall be subject to the provisions of this Agreement.

## ARTICLE TWO

### COMPENSATION AND PAYMENTS

2.1 Compensation. The City shall pay to the Partnership, and the Partnership shall accept from the City as full compensation for its services under this Agreement, including expenses, a fee not to exceed an amount equal to the amount of revenues received by the City from the levy of the FY2017 non ad-valorem assessment and available fund balances from previous assessments, net of the City's cost allocation, but not to exceed the amount enumerated in Exhibit "C".

2.2 Payments. Subject to Section 2.1 of this Article Two, payments by the City shall be made as follows:

(a) The City and the Partnership acknowledge that, pursuant to prior agreements between the parties, the City has paid the Partnership proceeds of prior special assessments, which proceeds were placed in a fund (the "Fund") from which the Partnership made disbursements to itself for the provision of services associated with such assessments.

(b) In accordance with Section 2.2(e) of this Agreement, the City shall replenish the Fund up to the amount of one hundred twenty-five thousand dollars (\$125,000.00) (the "Base Amount").

(c) The Partnership shall place the funds paid by the City pursuant to this Section 2.2 in the Fund from which the Partnership shall make disbursements to itself for the provision of the services provided in this Agreement.

(d) On a monthly basis, the Partnership shall request the City to replenish the Fund up to the Base Amount by submitting to the City an invoice for the prior month, accompanied by copies of original receipts, describing the services rendered by the Partnership pursuant to this Agreement.

(e) As promptly as is practicable after the City receives said invoice and sufficient revenues from the Assessment to cover the amount of said invoice, the City, subject to its review and approval, the provisions hereof, and applicable law, shall make payment on said invoice to the Partnership for the purpose of replenishing the Fund up to the Base Amount.

(f) The City shall notify the Partnership when it has disbursed all revenues received from the Assessment. Thereafter, prior to making disbursements to itself from the Fund, the Partnership shall submit a final invoice to the City describing the services rendered. Upon approval of such invoice by the City, the Partnership may disburse to itself the remaining balance in the Fund.

(g) In the event this Agreement is terminated for cause by the City as provided in this Agreement, the Partnership shall immediately remit any balance in the Fund to the City.

2.3 Accounting. The Partnership shall maintain such records and accounts as are deemed necessary by the City to assure a proper accounting for all City funds. The aforesaid records shall be made available for audit or inspection purposes at any time during normal business hours and as often as the City may deem necessary. The Partnership shall retain for such inspection all of its records and supporting documentation applicable to this Agreement for five (5) years from the date of the termination of this Agreement.

2.4 Other Funding Sources. Nothing herein contained shall preclude the Partnership from seeking and obtaining funding from other sources, including but not limited to the City, Hillsborough County, the Port Authority, the University of Tampa, the State or Federal governments, or private sources. Any funds received by the Partnership from such other sources shall be in addition to the funds to be paid from the Assessment and shall not affect or diminish the City's obligations under this Agreement. In addition, nothing herein contained shall preclude the Partnership from contracting with the City or with any other entity to perform other services or functions within or related to Downtown.

### ARTICLE THREE

#### TERM AND TERMINATION

3.1 Term. The term of this Agreement shall commence on October 1, 2016 and shall end on the later of September 30, 2017 or the date on which all revenues received from the current year's Assessment have been expended, whichever occurs first, unless this Agreement is otherwise earlier terminated as provided herein, or extended by written agreement of the parties.

3.2 Termination for Cause. Either party may terminate this Agreement for cause upon giving the other party thirty (30) days written notice of termination. As used herein, "cause" shall mean (i) the breach of any material term or condition hereof, (ii) the commission of an unlawful act or failure to act relating to the subject matter hereof, or (iii) the use of funds for a purpose not authorized in the Special Services District Program and Budget. Notwithstanding the foregoing, a party may terminate this Agreement for breach of a material term or condition only if such breach remains uncured for a period of thirty (30) days after written notice has been hand delivered to such party, unless such party, within said thirty (30) day period has commenced and, in good faith, continued to cure said breach.

## ARTICLE FOUR

### INSURANCE

During the life of this Agreement, the Partnership shall provide, pay for, and maintain with companies satisfactory to the City the types of insurance described herein. All insurance shall be from responsible companies duly authorized to do business in the State of Florida. All liability policies shall provide that the City is an additional insured as to the operations of the Partnership under this Agreement and also shall provide the Severability of Interest Provision. The insurance coverages and limits required must be evidenced by properly executed Certificates of Insurance on forms which are to be furnished by the City. Renewal certificates of insurance shall be provided to the City ten (10) working days prior to expiration of the current coverages. Each certificate must be personally manually signed by the authorized representative of the insurance company shown in the Certificate. Thirty (30) days written notice by registered or certified mail must be given the City of any cancellation, intent not to renew, or reduction in the policy coverage, except in the application of the aggregate liability limits provisions. Should any aggregate limit of liability coverage be reduced, it shall be immediately increased back to the limit required by this Agreement. The insurance coverages required herein are to be primary to any insurance carried by the City or any self-insurance program thereof.

The following types and minimum limits of insurance are required:

a. Workers' Compensation and Employer's Liability Insurance shall be provided for all employees engaged in the work under this Agreement, in accordance with the laws of the State of Florida. The amount of the Employer's Liability Insurance shall be not less than:

Employer's Liability --\$500,000 Limit Each Accident  
\$500,000 Limit Disease Aggregate  
\$500,000 Limit Disease Each Employee

b. Commercial General Liability Insurance shall include Premises & Operations, Personal and Advertising Injury, Contractual for this Agreement, Independent Contractors, Broad Form Property Damage, including Completed Operations and Products and Completed Operations Liability Coverage.

Bodily Insurance & Property -- \$1,000,000 limit for bodily injury and property damage per occurrence and a \$2,000,000 Aggregate.

## ARTICLE FIVE

### INDEMNIFICATION

5.1 The Partnership shall defend, hold harmless, and indemnify the City from and against any and all liability, injury, loss, claims, damages, costs, attorneys' fees, and expenses of whatever kind or nature which the City may sustain, suffer, incur, or be required to pay by reason of the loss of any moneys paid to the Partnership, fraud, defalcation, or dishonesty on the part of any person representing or employed by the Partnership, or by reason or as a result of any act, omission, wrongdoing, misconduct, want of care or skill, negligence, lack of good faith, or default, on the part of the Partnership in providing the services provided in this Agreement. The indemnity hereunder shall continue until all provisions of this Agreement have been fully performed by the Partnership. This provision does not cover or indemnify the City for its own negligence.

5.2 In the event that any action, suit, or proceeding is brought against the City upon any liability arising out of this Agreement, or any other matter indemnified against, the City, within five (5) business days, shall give notice in writing thereof to the Partnership by registered or certified mail addressed to the Partnership at its address hereinabove given. Upon the receiving of such notice, the Partnership, at its own expense, shall defend against such action and take all such steps as may be necessary or proper.

## ARTICLE SIX

### MISCELLANEOUS

6.1 Parties-In-Interest; Assignment. This Agreement is binding upon and shall enure to the benefit of the parties hereto and their respective successors and assigns. No person who is not a party hereto shall have any rights under this Agreement, either as a third party beneficiary or otherwise. Neither party may assign this Agreement without the prior written consent of the other party, which consent shall not be unreasonably withheld; provided, however, that the Partnership, with the City's consent, may establish a corporation to fulfill the responsibilities and duties of this Agreement and to receive the benefits thereof. If such a corporation is established, this Agreement may be assigned to said corporation and, thereafter, the Partnership shall have no liabilities, duties, or responsibilities hereunder.

6.2 City Representative. The City designates its Chief Finance Officer, or his/her designee, to represent the City in all matters relative to this Agreement.

6.3 Notices. Any notice, document, communication or report required or permitted hereunder shall be in writing and shall be delivered personally or by regular U.S. Mail, postage prepaid, addressed as follows:

If to City: City of Tampa  
306 E. Jackson Street, 8E  
Tampa, Florida 33602  
Attn: Budget Officer

If to Partnership: Tampa Downtown Partnership, Inc.  
400 N. Ashley Drive, Suite 2125  
Tampa, Florida 33602  
Attn: President

or to such other person or address as any such party may designate by written notice as provided in this Section 6.3. Any notice or other document or report hereunder shall be deemed delivered or given as of the date received, if delivered in person, or as of the date sent if mailed.

6.4 Entire Agreement; Amendment. This Agreement supersedes any and all prior oral or written agreements and understandings relating to the subject matter hereof and contains the entire agreement of the parties relating to the subject matter hereof. All exhibits, addenda, schedules and appendices hereto, are incorporated into this Agreement by reference and made a part hereof. The terms "hereof," "herein" and like words shall refer to this Agreement in its entirety and shall include such exhibits, addenda, schedules and appendices. This Agreement cannot be amended or modified, except by a written agreement executed by the parties hereto or their respective successors and assigns.

6.5 Governing Law: Severability. This Agreement shall be governed by, and construed in accordance with the laws of the State of Florida. A finding that any term or provision of this Agreement is invalid and unenforceable shall not affect the validity or enforceability of the remainder of this Agreement.

6.6 Compliance With Laws And Policies. The Partnership shall comply with all applicable policies, laws, ordinances, and codes of the United States, the State of Florida, and the City, including but not limited to, the City's policies and ordinances regarding Women and Minority Business Enterprise, Equal Employment Opportunity, and Affirmative Action and Ethics. Moreover, the Partnership acknowledges and understands that the City's Charter and Ethics Code prohibit any City employee from receiving any substantial benefit or profit out of any contract or obligation entered into with the City, or from having any direct or indirect financial interest in effecting any such contract or obligation. The Partnership shall ensure that no City employee receives any such benefit or interest as a result of this Agreement.

6.7 Books And Records. Upon completion of the services described in this Agreement, all equipment and documents, including reports, plans, brochures, publications, and all other related data, prepared or obtained by the Partnership in performing such services shall become the property of the City. All such equipment and documents shall be delivered to the City, prior to the end of the term of this Agreement.

6.8 No Agency Relationship. The Partnership is not the agent, sub-agent or representative of the City. This Agreement shall not make the City liable to any person, firm, corporation or other who contracts with or who provides goods or services to the Partnership in connection with the services it has agreed to perform hereunder or otherwise, or for debts or claims accruing to such parties against the Partnership. There is no contractual relationship, either express or implied, between the City and any person, firm, corporation or other supplying any work, labor, services, goods or materials to the Partnership as a result of its services to the City hereunder or otherwise.

6.9 Counterparts. This Agreement may be executed in several counterparts, each of which shall be deemed an original, but all of which together shall constitute one and the same instrument.



IN WITNESS WHEREOF, the Partnership has executed the same through its duly authorized representative, and the City has caused this Agreement to be duly executed and its seal to be hereunto only affixed and attested by its City Clerk, as of the day and year first written above.

ATTEST:


CITY OF TAMPA


\_\_\_\_\_  
City Clerk/Deputy City Clerk

By: \_\_\_\_\_  
Bob Buckhorn, Mayor

ATTEST:

THE TAMPA DOWNTOWN PARTNERSHIP, INC.

By: 

By:   
Christine Burdick, President & CEO

The execution of this document was authorized by Resolution No. 2016-\_\_\_\_\_

\_\_\_\_\_  
Salvatore Territo  
Chief Assistant City Attorney



**City of Tampa**  
**Agenda Item Request**  
Department: Budget Office

**Council Regular**

**Submittal Date:** 8/8/2016  
**Requested Meeting Date:** 8/25/2016  
**Type of Request:** Resolution  
**Contact:** Susan Gobble 274-3173

**Subject** 2016 (FY2017) Downtown Special Services District Non-Ad Valorem Assessment

**Resolution / Ordinance Title** A Resolution of the City of Tampa, Florida, adopting a non-ad valorem assessment roll for a non-ad valorem assessment within the Downtown Special Services District of the City of Tampa as described herein, for the purpose of paying for the provision of certain enhanced services in said area including, but not limited to marketing and business development, safety, maintenance, transportation and planning, beautification and urban design; specifying the unit of measurement and the amount of said assessment; specifying the number of years said assessment is to be levied; providing for annual approval and adjustments to the amount and unit of measurement of the assessment; specifying the services and administrative costs relating thereto to be paid from said assessment; making findings; authorizing and directing the Chairman of the City Council to certify said assessment roll to the Hillsborough County Tax Collector; providing an effective date.

**RECOMMENDATION:**

Approve resolution.

**BACKGROUND:**

Statutory prerequisites to adopt the non-ad valorem assessment roll for the Downtown Special Services District ("Downtown") have been satisfied. This resolution establishes the 2016 (FY2017) non-ad valorem assessment on certain properties located in the Downtown area within the legal boundaries of the assessment area (Exhibit A); sets the assessment roll (Exhibit B) and unit of measurement of \$1.10 per \$1,000.00 of assessed value for the Downtown District; and provides for marketing and business development, safety, maintenance, transportation and planning, beautification and urban design, and administrative costs to be paid from assessment proceeds according to the FY2017 Downtown Budget (Exhibit C).

**FISCAL IMPACT:** Yes

**FISCAL IMPACT STATEMENT:**

\$2,205,430 is being assessed against 3,033 of the 3,280 properties included in the Downtown Special Services District assessment roll (remaining 247 parcels are exempt). County fees and discounts are estimated at \$130,561. As a result, the available special assessment proceeds of \$2,074,869 will support certain enhanced services within the Downtown Special Services District.

**PROJECTED COSTS:** 11900 221900 335200 \$2,074,869 Revenue

Item Sign Off:

Susan Gobble - 8/8/2016 2:17:12 PM (Originator Review)  
Susan Gobble - 8/12/2016 7:49:12 AM (Originator Review)  
Giannina Carballa - 8/12/2016 12:04:09 PM (Department Review)  
Susan Gobble - 8/12/2016 12:33:10 PM (Originator Review)  
Peggy Curtin - 8/12/2016 3:35:09 PM (Department Head)  
Heather Herlein - 8/15/2016 8:19:51 AM (Atty Coordinator)  
Salvatore Territo - 8/15/2016 9:40:14 AM (Assistant Attorney)  
Julia Mandell - 8/15/2016 11:52:05 AM (City Attorney)  
Jennifer Seth - 8/15/2016 12:00:19 PM (Finance Coordinator)  
Susan Gobble - 8/16/2016 3:47:22 PM (Finance Fiscal and Lead Analyst)  
Peggy Curtin - 8/16/2016 3:56:35 PM (Budget Operating Mgr)  
Ty Hawthorne - 8/16/2016 5:14:40 PM (Budget Officer)  
Sonya Little - 8/17/2016 9:29:54 AM (CFO)  
Dennis Rogero - 8/18/2016 8:35:34 AM (Chief of Staff)  
Bridgett McCormick - 8/19/2016 9:27:25 AM (For Mayor Bob Buckhorn)

**RESOLUTION NO. 2016- \_\_\_\_\_**

A RESOLUTION OF THE CITY OF TAMPA, FLORIDA, ADOPTING A NON-AD VALOREM ASSESSMENT ROLL FOR A NON-AD VALOREM ASSESSMENT WITHIN THE DOWNTOWN SPECIAL SERVICES DISTRICT OF THE CITY OF TAMPA AS DESCRIBED HEREIN, FOR THE PURPOSE OF PAYING FOR THE PROVISION OF CERTAIN ENHANCED SERVICES IN SAID AREA INCLUDING, BUT NOT LIMITED TO MARKETING AND BUSINESS DEVELOPMENT, SAFETY, MAINTENANCE, TRANSPORTATION AND PLANNING, BEAUTIFICATION AND URBAN DESIGN; SPECIFYING THE UNIT OF MEASUREMENT AND THE AMOUNT OF SAID ASSESSMENT; SPECIFYING THE NUMBER OF YEARS SAID ASSESSMENT IS TO BE LEVIED; PROVIDING FOR ANNUAL APPROVAL AND ADJUSTMENTS TO THE AMOUNT AND UNIT OF MEASUREMENT OF THE ASSESSMENT; SPECIFYING THE SERVICES AND ADMINISTRATIVE COSTS RELATING THERETO TO BE PAID FROM SAID ASSESSMENT; MAKING FINDINGS; AUTHORIZING AND DIRECTING THE CHAIRMAN OF THE CITY COUNCIL TO CERTIFY SAID ASSESSMENT ROLL TO THE HILLSBOROUGH COUNTY TAX COLLECTOR; PROVIDING AN EFFECTIVE DATE.

WHEREAS, Section 197.3632, Florida Statutes, provides a uniform method for the levy, collection and enforcement of non-ad valorem assessments by local governments; and

WHEREAS, pursuant to Resolution No. 97-1792, adopted by the City Council of the City of Tampa on December 18, 1997, the City of Tampa expressed its intent to use the uniform method for the levy, collection and enforcement of non-ad valorem assessments for more than one year pursuant to Section 197.3632, Florida Statutes, within the downtown area of the City, as more particularly described in said Resolution; and

WHEREAS, to pay for the provision of certain services including, but not limited to, marketing and business development, safety, maintenance, transportation and planning, beautification and urban design, and related administrative costs, in the downtown area of the City of Tampa, as more particularly described in Exhibit "A", a copy of which is attached hereto and by reference made part hereof, such area being hereinafter referred to as "Downtown", the City may levy and collect a non-ad valorem assessment on real property located in Downtown; and

WHEREAS, the City Council of the City of Tampa, after providing notice by first class United States mail to affected property owners within Downtown and by publication in a newspaper generally circulated in Hillsborough County in accordance with the requirements contained in Section 197.3632(4), Florida Statutes, has held a public hearing to hear testimony and receive evidence to consider the adoption of a non-ad valorem assessment roll for a non-ad valorem assessment within Downtown

to finance the cost of the continuation of the provision of the aforesaid services in Downtown; and

WHEREAS, the Tampa Downtown Partnership, Inc. (the "Downtown Partnership") has certified the accuracy of the aforesaid assessment roll to the City Council of the City of Tampa; and

WHEREAS, representatives of the Downtown Partnership have testified and provided evidence at said hearing that the use of the uniform method of levying and collecting a non-ad valorem assessment for more than one year is an appropriate and necessary means to undertake and finance the aforesaid services and related administrative costs in Downtown; and

WHEREAS, representatives of the Downtown Partnership have also testified and provided evidence at said hearing that the properties within Downtown shall be specially benefited by the provision of the aforesaid services, and the non-ad valorem assessment within Downtown will be assessed upon such properties in proportion to the benefits to be derived therefrom;

NOW, THEREFORE,

BE IT RESOLVED BY THE CITY COUNCIL  
OF THE CITY OF TAMPA, FLORIDA, THAT:

Section 1. The non-ad valorem assessment roll for the non-ad valorem assessment on the properties identified on such roll all located within Downtown (the "Downtown Assessment"), a copy of which is attached hereto as Exhibit "B" and by reference made part hereof, is hereby adopted, for the purpose of establishing the Downtown Assessment to pay for the provision of certain enhanced services within Downtown, including, but not limited to, marketing and business development, safety, maintenance, transportation and planning, beautification and urban design, and related administrative costs.

Section 2. (a) The unit of measurement for the Downtown Assessment shall be one dollar and ten cents (\$1.10) per one thousand dollars (\$1,000.00) of assessed value of each property described in Exhibit "B" as evidenced on the certified preliminary roll provided by the Hillsborough County Property Appraiser on June 23, 2016.

(b) The unit of measurement for the Downtown Assessment as to each property described in Exhibit "B", shall be as set forth in Section 2 hereof, and, thereafter, such unit of measurement is subject to approval and adjustment each year by resolution adopted by the City Council.

Section 3. The amount of the Downtown Assessment for each specific property in Downtown shall be as provided in Exhibit "B".

Section 4. The Downtown Assessment shall be levied for one (1) year beginning October 1, 2016.

Section 5. The services and administrative costs to be paid from the Downtown Assessment, including a budget therefor, are more particularly described in Exhibit "C", a copy of which is attached hereto and by reference made part hereof.

Section 6. The City Council does hereby find that all statutory prerequisites to the adoption of the non-ad valorem assessment roll for the Downtown Assessment have been satisfied, including (i) providing notice by first class United States mail to all affected property owners within Downtown, (ii) providing notice by publication in a newspaper generally circulated within Hillsborough County in accordance with the requirements of Section 197.3632(4), Florida Statutes, and (iii) a public hearing being held by the City Council as provided in such notices.

Section 7. The City Council does hereby authorize and direct the Chairman of the City Council to certify the non-ad valorem assessment roll for the Downtown Assessment on compatible electronic medium to the Hillsborough County Tax Collector in accordance with Section 197.3632(5), Florida Statutes.

Section 8. The proper officers of the City of Tampa are hereby authorized to do all things necessary to carry out the terms and conditions of this Resolution, which shall take effect immediately upon its adoption.

PASSED AND ADOPTED BY THE CITY COUNCIL OF THE CITY OF TAMPA, FLORIDA ON \_\_\_\_\_.

\_\_\_\_\_  
MIKE SUAREZ  
CHAIRMAN, CITY COUNCIL

ATTEST:

\_\_\_\_\_  
CITY CLERK/DEPUTY CITY CLERK

APPROVED AS TO FORM BY:

\_\_\_\_\_  
SALVATORE TERRITO  
CHIEF ASSISTANT CITY ATTORNEY

**EXHIBIT B  
DOWNTOWN SPECIAL SERVICES DISTRICT  
2016 TAX ROLL**

<b><u>FOLIO</u></b>	<b><u>OWNER</u></b>	<b><u>ASSESSMENT</u></b>
1760830102	SLADE OWNER LLC	\$21.08
1760830104	SLADE OWNER LLC	\$22.90
1760830106	SLADE OWNER LLC	\$24.27
1760830108	SLADE OWNER LLC	\$26.93
1760830110	SLADE OWNER LLC	\$28.34
1760830112	SLADE OWNER LLC	\$23.43
1760830114	SLADE OWNER LLC	\$14.08
1760830116	FRANCO DI MIELE MILANO	\$14.64
1760830118	PREDICSA COMMERCIAL INC	\$14.64
1760830120	SLADE OWNER LLC	\$149.08
1760830122	SLADE OWNER LLC	\$199.79
1760830124	SLADE OWNER LLC	\$232.63
1760830126	SLADE OWNER LLC	\$22.40
1760830128	SLADE OWNER LLC	\$177.48
1760830130	SLADE OWNER LLC	\$219.12
1760830132	SLADE OWNER LLC	\$166.35
1760830134	SLADE OWNER LLC	\$213.61
1760830136	SLADE OWNER LLC	\$149.86
1760830138	SLADE OWNER LLC	\$177.48
1760830140	SLADE OWNER LLC	\$177.48
1760830142	SLADE OWNER LLC	\$166.35
1760830144	SLADE OWNER LLC	\$219.12
1760830146	SLADE OWNER LLC	\$153.39
1760830148	SLADE OWNER LLC	\$166.35
1760830150	SLADE OWNER LLC	\$149.86
1760830152	SLADE OWNER LLC	\$163.21
1760830154	SLADE OWNER LLC	\$163.21
1760830156	SLADE OWNER LLC	\$149.86
1760830158	SLADE OWNER LLC	\$166.35
1760830160	SLADE OWNER LLC	\$286.23
1760830162	SLADE OWNER LLC	\$213.61
1760830164	SLADE OWNER LLC	\$149.86
1760830166	SLADE OWNER LLC	\$177.48
1760830168	SLADE OWNER LLC	\$177.48
1760830170	SLADE OWNER LLC	\$149.86
1760830172	ANTHONY ARZOLA	\$148.64
1760830174	SLADE OWNER LLC	\$147.32
1760830176	SLADE OWNER LLC	\$149.86
1760830178	SLADE OWNER LLC	\$149.86
1760830180	SLADE OWNER LLC	\$157.23
1760830182	SLADE OWNER LLC	\$157.23
1760830184	SLADE OWNER LLC	\$149.86
1760830186	SLADE OWNER LLC	\$149.86
1760830188	SLADE OWNER LLC	\$275.97
1760830190	SLADE OWNER LLC	\$213.61
1760830192	SLADE OWNER LLC	\$149.86
1760830194	MARIA DEL CARMEN HERRERA ET AL	\$177.48
1760830196	SLADE OWNER LLC	\$177.48
1760830198	SLADE OWNER LLC	\$149.86
1760830200	SLADE OWNER LLC	\$219.12
1760830202	SLADE OWNER LLC	\$147.32
1760830204	SLADE OWNER LLC	\$149.86
1760830206	SLADE OWNER LLC	\$149.86
1760830208	SLADE OWNER LLC	\$157.23
1760830210	SLADE OWNER LLC	\$157.23

1760830212	SLADE OWNER LLC	\$149.86
1760830214	SLADE OWNER LLC	\$149.86
1760830216	SLADE OWNER LLC	\$275.97
1760830218	SLADE OWNER LLC	\$213.61
1760830220	SLADE OWNER LLC	\$149.86
1760830222	SLADE OWNER LLC	\$177.48
1760830224	SLADE OWNER LLC	\$177.48
1760830226	SLADE OWNER LLC	\$149.86
1760830228	SLADE OWNER LLC	\$219.12
1760830230	SLADE OWNER LLC	\$147.32
1760830232	SLADE OWNER LLC	\$149.86
1760830234	SLADE OWNER LLC	\$149.86
1760830236	SLADE OWNER LLC	\$157.23
1760830238	SLADE OWNER LLC	\$157.23
1760830240	SLADE OWNER LLC	\$149.86
1760830242	SLADE OWNER LLC	\$149.86
1760830244	SLADE OWNER LLC	\$275.97
1760830246	SLADE OWNER LLC	\$213.61
1760830248	SLADE OWNER LLC	\$149.86
1760830250	SLADE OWNER LLC	\$177.48
1760830252	SLADE OWNER LLC	\$177.48
1760830254	SLADE OWNER LLC	\$149.86
1760830256	SLADE OWNER LLC	\$219.12
1760830258	SLADE OWNER LLC	\$147.32
1760830260	SLADE OWNER LLC	\$149.86
1760830262	CAMPBELL MATTHEW A ET AL	\$81.46
1760830264	SLADE OWNER LLC	\$157.23
1760830266	SLADE OWNER LLC	\$157.23
1760830268	SLADE OWNER LLC	\$149.86
1760830270	SLADE OWNER LLC	\$149.86
1760830272	SLADE OWNER LLC	\$275.97
1760830274	SLADE OWNER LLC	\$225.02
1760830276	SLADE OWNER LLC	\$157.86
1760830278	SLADE OWNER LLC	\$186.96
1760830280	SLADE OWNER LLC	\$186.96
1760830282	SLADE OWNER LLC	\$157.86
1760830284	SLADE OWNER LLC	\$230.83
1760830286	SLADE OWNER LLC	\$155.19
1760830288	SLADE OWNER LLC	\$157.86
1760830290	SLADE OWNER LLC	\$157.86
1760830292	SLADE OWNER LLC	\$165.63
1760830294	SLADE OWNER LLC	\$165.63
1760830296	SLADE OWNER LLC	\$157.86
1760830298	SLADE OWNER LLC	\$157.86
1760830300	SLADE OWNER LLC	\$290.70
1760830302	SLADE OWNER LLC	\$226.98
1760830304	SLADE OWNER LLC	\$159.23
1760830306	SLADE OWNER LLC	\$188.59
1760830308	SLADE OWNER LLC	\$188.59
1760830310	SLADE OWNER LLC	\$159.23
1760830312	SLADE OWNER LLC	\$232.84
1760830314	SLADE OWNER LLC	\$156.54
1760830316	SLADE OWNER LLC	\$159.23
1760830318	SLADE OWNER LLC	\$159.23
1760830320	SLADE OWNER LLC	\$167.07
1760830322	SLADE OWNER LLC	\$167.07
1760830324	SLADE OWNER LLC	\$159.23
1760830326	SLADE OWNER LLC	\$159.23
1760830328	SLADE OWNER LLC	\$293.23
1760830330	SLADE OWNER LLC	\$225.77
1760830332	SLADE OWNER LLC	\$219.12



1760830334	SLADE OWNER LLC	\$113.29
1760830336	SLADE OWNER LLC	\$244.81
1760830338	FRANCISCO CERVELLI	\$224.94
1760830340	SLADE OWNER LLC	\$239.92
1760830342	JONATHAN L BAILEY	\$146.38
1760830344	SLADE OWNER LLC	\$177.32
1760830346	SLADE OWNER LLC	\$177.32
1760830348	SLADE OWNER LLC	\$237.79
1760830350	SLADE OWNER LLC	\$148.17
1760830352	SLADE OWNER LLC	\$166.35
1760830354	SLADE OWNER LLC	\$166.35
1760830356	SLADE OWNER LLC	\$286.23
1760830358	SLADE OWNER LLC	\$166.35
1760830360	EATON I YEN AND HUIWEN CHENG	\$225.77
1760830362	SLADE OWNERS LLC	\$80.53
1760830364	SLADE OWNER LLC	\$219.12
1760830366	SLADE OWNER LLC	\$239.10
1760830368	V CRUZ MD PLLC	\$182.73
1760830370	SLADE OWNER LLC	\$225.94
1760830372	SLADE OWNER LLC	\$244.81
1760830374	SLADE OWNER LLC	\$225.94
1760830376	SLADE OWNER LLC	\$224.94
1760830378	SLADE OWNER LLC	\$239.10
1760830380	SLADE OWNER LLC	\$244.81
1760830382	SLADE OWNER LLC	\$177.32
1760830384	HENDRIK R WOLFAARDT	\$177.32
1760830386	SLADE OWNER LLC	\$239.10
1760830388	SLADE OWNER LLC	\$149.86
1760830390	SLADE OWNER LLC	\$228.75
1760830392	SLADE OWNER LLC	\$213.61
1760830394	SLADE OWNER LLC	\$228.75
1760830396	SLADE OWNER LLC	\$156.40
1760830398	SLADE OWNER LLC	\$166.35
1760830400	SLADE OWNER LLC	\$166.35
1760830402	SLADE OWNER LLC	\$239.10
1760830404	SLADE OWNER LLC	\$275.97
1760830406	MHPG CHANNELSIDE LLC	\$149.86
1760830408	MAUREEN J MORRISON	\$81.46
1760830410	EDUARDO AND NOEMI ALMORA	\$149.86
1760830412	OLGA PETROVA	\$81.46
1760830414	SLADE OWNER LLC	\$219.12
1760830416	SLADE OWNER LLC	\$224.94
1760830418	SLADE OWNER LLC	\$182.73
1760830420	SLADE OWNER LLC	\$221.29
1760830422	SLADE OWNER LLC	\$244.81
1760830424	SLADE OWNER LLC	\$221.29
1760830426	SLADE OWNER LLC	\$224.94
1760830428	SLADE OWNER LLC	\$224.94
1760830430	SLADE OWNER LLC	\$244.81
1760830432	SLADE OWNER LLC	\$157.57
1760830434	SLADE OWNER LLC	\$177.48
1760830436	STEPHAN INTRALIGI	\$157.57
1760830438	SLADE OWNER LLC	\$149.86
1760830440	SLADE OWNER LLC	\$219.12
1760830442	ALVARO VARGAS HERNANDEZ	\$149.86
1760830444	SLADE OWNER LLC	\$221.29
1760830446	SLADE OWNER LLC	\$213.61
1760830448	SLADE OWNER LLC	\$221.29
1760830450	SLADE OWNER LLC	\$149.86
1760830452	MARIA DEL CARMEN HERRERA	\$149.86
1760830454	SLADE OWNER LLC	\$67.01

1760830456	SLADE OWNER LLC	\$224.94
1760830458	SLADE OWNER LLC	\$275.97
1760830460	EDWARD JOSEPH KOFLER	\$81.46
1760830462	MARGARET E DRISCOLL	\$149.86
1760830464	SLADE OWNER LLC	\$149.86
1760830466	MAZEN BEIRAKDAR	\$149.86
1760830468	ARFILIO J JR AND MARIA ROJAS MARTINEZ ET AL	\$219.12
1760830470	SLADE OWNER LLC	\$224.94
1760830472	MILLER O'PREY	\$182.73
1760830474	SLADE OWNER LLC	\$221.29
1760830476	SLADE OWNER LLC	\$244.81
1760830478	SLADE OWNER LLC	\$221.29
1760830480	SLADE OWNER LLC	\$224.94
1760830482	SLADE OWNER LLC	\$224.94
1760830484	SLADE OWNER LLC	\$244.81
1760830486	SLADE OWNER LLC	\$157.57
1760830488	SLADE OWNER LLC	\$177.48
1760830490	BRANDON DAVID MCARTHUR	\$157.57
1760830492	DORA S PINKHASOVA	\$149.86
1760830494	SLADE OWNER LLC	\$219.12
1760830496	ARFILIO J MARTINEZ-SOTO AND MARIA ISABEL MARTINEZ	\$149.86
1760830498	SLADE OWNER LLC	\$221.29
1760830500	SLADE OWNER LLC	\$213.61
1760830502	SLADE OWNER LLC	\$221.29
1760830504	CARLOS OCTAVIO BLANCO CARVALLO	\$149.86
1760830506	SLADE OWNER LLC	\$81.46
1760830508	INTRALIGI STEPHAN	\$149.86
1760830510	SLADE OWNER LLC	\$224.94
1760830512	SLADE OWNER LLC	\$275.97
1760830514	JORGE ELIECER MARTINEZ ET AL	\$149.86
1760830516	SLADE OWNER LLC	\$67.01
1760830518	SLADE OWNER LLC	\$149.86
1760830520	BRIAN D LEE / LIFE ESTATE	\$67.01
1760830522	SLADE OWNER LLC	\$219.12
1760830524	KEITH MORRISON	\$224.94
1760830526	VICTOR AND BERTA CRUZ	\$182.73
1760830528	SLADE OWNER LLC	\$221.29
1760830530	SLADE OWNER LLC	\$244.81
1760830532	SLADE OWNER LLC	\$221.29
1760830534	GERARDO ANDRES HERNANDEZ	\$224.94
1760830536	PHILIP JAMES TER HAAR	\$124.45
1760830538	SLADE OWNER LLC	\$244.81
1760830540	SLADE OWNER LLC	\$157.57
1760830542	SLADE OWNER LLC	\$177.48
1760830544	SLADE OWNER LLC	\$157.57
1760830546	SLADE OWNER LLC	\$149.86
1760830548	SLADE OWNER LLC	\$219.12
1760830550	SLADE OWNER LLC	\$149.86
1760830552	SLADE OWNER LLC	\$221.29
1760830554	SLADE OWNER LLC	\$213.61
1760830556	SLADE OWNER LLC	\$221.29
1760830558	SLADE OWNER LLC	\$149.86
1760830560	SLADE OWNER LLC	\$149.86
1760830562	JASON HAMILTON FRANK	\$149.86
1760830564	SLADE OWNER LLC	\$224.94
1760830566	SLADE OWNER LLC	\$275.97
1760830568	SLADE OWNER LLC	\$149.86
1760830570	ARTURO GUTIERREZ DE PINERES ABELLO	\$149.86
1760830572	SLADE OWNER LLC	\$149.86
1760830574	SIGIFREDO RAAD GARCIA	\$149.86
1760830576	SLADE OWNER LLC	\$219.12

1760830578	SLADE OWNER LLC	\$224.94
1760830580	RAUL A AROCHA ECHENAGUCIA	\$182.73
1760830582	SLADE OWNER LLC	\$221.29
1760830584	SLADE OWNER LLC	\$244.81
1760830586	SLADE OWNER LLC	\$221.29
1760830588	SLADE OWNER LLC	\$224.94
1760830590	SLADE OWNER LLC	\$224.94
1760830592	SLADE OWNER LLC	\$244.81
1760830594	SLADE OWNER LLC	\$157.57
1760830596	SLADE OWNER LLC	\$177.48
1760830598	SLADE OWNER LLC	\$157.57
1760830600	SLADE OWNER LLC	\$149.86
1760830602	SLADE OWNER LLC	\$219.12
1760830604	SLADE OWNER LLC	\$149.86
1760830606	SLADE OWNER LLC	\$221.29
1760830608	SLADE OWNER LLC	\$213.61
1760830610	SLADE OWNER LLC	\$221.29
1760830612	SLADE OWNER LLC	\$149.86
1760830614	SLADE OWNER LLC	\$149.86
1760830616	SLADE OWNER LLC	\$149.86
1760830618	SLADE OWNER LLC	\$224.94
1760830620	SLADE OWNER LLC	\$290.70
1760830622	SLADE OWNER LLC	\$157.86
1760830624	LALIT K KANAPARTHI AND RACHEL K MOODEY	\$157.86
1760830626	SLADE OWNER LLC	\$157.86
1760830628	MHPG CHANNELSIDE LLC	\$157.86
1760830630	SLADE OWNER LLC	\$230.83
1760830632	SLADE OWNER LLC	\$236.95
1760830634	ALVARO AGUSTIN RODRIGUEZ REYES	\$192.49
1760830636	SLADE OWNER LLC	\$233.11
1760830638	SLADE OWNER LLC	\$257.88
1760830640	DAMON MATHIS	\$233.11
1760830642	SLADE OWNER LLC	\$236.95
1760830644	SLADE OWNER LLC	\$236.95
1760830646	SLADE OWNER LLC	\$257.88
1760830648	SLADE OWNER LLC	\$165.98
1760830650	SLADE OWNER LLC	\$186.96
1760830652	SLADE OWNER LLC	\$165.98
1760830654	SLADE OWNER LLC	\$157.86
1760830656	SLADE OWNER LLC	\$230.83
1760830658	SLADE OWNER LLC	\$157.86
1760830660	SLADE OWNER LLC	\$233.11
1760830662	SLADE OWNER LLC	\$225.02
1760830664	SLADE OWNER LLC	\$233.11
1760830666	SLADE OWNER LLC	\$157.86
1760830668	SLADE OWNER LLC	\$89.36
1760830670	EUGENE J MCDONALD	\$42.49
1760830672	SLADE OWNER LLC	\$236.95
1760830674	SLADE OWNER LLC	\$144.38
1760830676	STEPHEN ELRICK	\$194.16
1760830678	SLADE OWNER LLC	\$235.14
1760830680	SLADE OWNER LLC	\$260.13
1760830682	AALOK PATEL	\$180.14
1760830684	SLADE OWNER LLC	\$239.02
1760830686	SLADE OWNER LLC	\$239.02
1760830688	JEFFREY P AND HELEN S CAOLA	\$260.13
1760830690	TIMOTHY L MCLLVAIN	\$167.43
1760830692	JOHN W JONES AND CATALINA SOTO-JONES	\$188.59
1760830694	SLADE OWNER LLC	\$167.43
1760830696	SLADE OWNER LLC	\$159.23
1760830698	MARTIN N ANESGART	\$232.84

1760830700	SLADE OWNER LLC	\$159.23
1760830702	SLADE OWNER LLC	\$235.14
1760830704	SIU-HANG PETER CHAN AND JONATHAN K CHAN	\$226.98
1760830706	SLADE OWNER LLC	\$235.14
1760830708	SLADE OWNER LLC	\$159.23
1760830710	JUAN CARLOS CESPEDES LONDONO	\$159.23
1760830712	SLADE OWNER LLC	\$159.23
1760830714	SLADE OWNER LLC	\$239.02
1760830716	SLADE OWNER LLC	\$0.00
1833410094	HOUSING AUTHORITY OF THE CITY OF TAMPA	\$0.00
1833410102	HOUSING AUTHORITY OF THE CITY OF TAMPA	\$0.00
1851540000	FBS RETAIL AND COMMERCIAL OPERATIONS LLC	\$938.31
1851570000	HILLSBOROUGH COUNTY	\$0.00
1851700000	ACCARDI UNION STATION LLC	\$378.60
1851710000	ACCARDI UNION STATION LLC	\$12.30
1851720000	ACCARDI UNION STATION LLC	\$23.55
1851730000	HILLSBOROUGH COUNTY	\$0.00
1851810000	WILLIAM M HOLLAND JR	\$137.85
1851820000	WILLIAM M HOLLAND JR	\$137.85
1851830000	WILLIAM M HOLLAND JR	\$137.85
1851840000	WILLIAM M HOLLAND JR	\$215.82
1851850000	WILLIAM M HOLLAND JR	\$1.95
1851870000	WILLIAM M HOLLAND JR	\$183.12
1851950000	ACCARDI PROPERTIES LLC	\$3,130.02
1851980000	JACKSON HOUSE FOUNDATION INC	\$147.48
1852150000	TAMPA DOWNTOWN INVEST LTD	\$2,462.43
1852190000	ROBERT WILLIAMS ET AL	\$590.82
1852210000	ALLEY AND SONS PROPERTIES LTD	\$753.87
1852220000	ACCARDI WHITING STREET PROPERTY LLC	\$684.47
1852240000	BAYSHORE FOUR SEASONS LTD	\$292.09
1852250000	03-12-03 LLC	\$315.09
1852280000	DAISY LANE LLC	\$713.68
1852290000	01-22-28 LLC	\$1,819.12
1852300000	901 E WASHINGTON HOLDINGS LLC	\$134.74
1852310000	SCHOOL BOARD OF HILLSBOROUGH COUNTY	\$0.00
1852330000	PERRY OFFICE LLC	\$2,900.37
1852360000	TDRL EQUIPMENT LLC	\$808.17
1852380000	EAST DOWN INC	\$576.64
1852390000	ALTUS ENTERPRISES LLC	\$0.00
1852400000	HILLSBOROUGH COUNTY	\$0.00
1852410000	SCHOOL BOARD OF HILLSBOROUGH COUNTY	\$0.00
1852420000	TAMPA HILLSBOROUGH COUNTY EXPRESSWAY AUTHORITY	\$0.00
1852520000	TAMPA ELECTRIC CO	\$1,292.68
1852540000	MAF REAL PROPERTY HOLDINGS LLC	\$450.47
1852550000	MAF REAL PROPERTY HOLDINGS LLC	\$328.26
1852580000	MAF REAL PROPERTY HOLDINGS LLC	\$471.57
1852590000	MAF REAL PROPERTY HOLDINGS LLC	\$315.33
1852600000	SCHOOL BOARD OF HILLSBOROUGH COUNTY	\$0.00
1852630000	TAMPA HILLSBOROUGH COUNTY EXPRESSWAY AUTHORITY	\$0.00
1852650000	HILLSBOROUGH COUNTY	\$0.00
1852650010	HILLSBOROUGH COUNTY	\$0.00
1852690000	TIITF/HRS HEALTH SERVICES	\$0.00
1852700000	TAMPA HILLSBOROUGH COUNTY EXPRESSWAY AUTHORITY	\$0.00
1852710000	GLG PROPERTIES LLC	\$565.40
1852720000	TAMPA HILLSBOROUGH COUNTY EXPRESSWAY AUTHORITY	\$0.00
1852760000	ORANGE STATE PROPERTY INC	\$349.44
1852800000	HILLSBOROUGH COUNTY	\$0.00
1852800010	HILLSBOROUGH COUNTY	\$0.00
1852800020	HILLSBOROUGH COUNTY	\$0.00
1852800100	TAMPA HILLSBOROUGH COUNTY EXPRESSWAY AUTHORITY	\$0.00
1852880000	TAMPA HILLSBOROUGH COUNTY EXPRESSWAY AUTHORITY	\$0.00

1852950000	CITY OF TAMPA	\$0.00
1852970000	ACCARDI STRATEGIC PARTNERS LLC	\$223.85
1852980000	ACCARDI STRATEGIC PARTNERS LLC	\$842.46
1852990000	ACCARDI STRATEGIC PARTNERS LLC	\$220.10
1853000000	MARY KAREN CLARKE/ TRUSTEE	\$154.32
1853010000	MARY KAREN CLARKE/ TRUSTEE	\$149.28
1853020000	MARY KAREN CLARKE/ TRUSTEE	\$138.10
1853030000	TAMPA HILLSBOROUGH COUNTY EXPRESSWAY AUTHORITY	\$0.00
1853040000	TAMPA HILLSBOROUGH COUNTY EXPRESSWAY AUTHORITY	\$0.00
1853050000	TAMPA HILLSBOROUGH COUNTY EXPRESSWAY AUTHORITY	\$0.00
1853080000	TAMPA HILLSBOROUGH COUNTY EXPRESSWAY AUTHORITY	\$0.00
1853090000	TAMPA HILLSBOROUGH COUNTY EXPRESSWAY AUTHORITY	\$0.00
1853100000	TAMPA HILLSBOROUGH COUNTY EXPRESSWAY AUTHORITY	\$0.00
1895540000	TAMPA PORT AUTHORITY	\$0.00
1895555500	TAMPA PORT AUTHORITY	\$7,006.80
1895555503	TAMPA PORT AUTHORITY	\$0.00
1895560000	TRANS-CONTINENTAL MARINE REPAIR AND DRYDOCK CORP	\$606.38
1895580000	TRANS-CONTINENTAL MARINE REPAIR AND DRYDOCK CORP	\$2,993.05
1895610000	TRANS-CONTINENTAL MARINE REPAIR AND DRYDOCK CORP	\$383.33
1895630000	CITY OF TAMPA	\$0.00
1896310100	CITY OF TAMPA	\$0.00
1896830000	CSX TRANSPORTATION INC-ASSESSED BY DEPT OF REVENUE	\$0.00
1896830010	TAMPA HILLSBOROUGH COUNTY EXPRESSWAY AUTHORITY	\$0.00
1896850000	TAMPA HILLSBOROUGH COUNTY EXPRESSWAY AUTHORITY	\$0.00
1896860000	TAMPA HILLSBOROUGH COUNTY EXPRESSWAY AUTHORITY	\$0.00
1896870500	JRC RICKETTS LTD	\$1,163.34
1896930000	TAMPA HILLSBOROUGH COUNTY EXPRESSWAY AUTHORITY	\$0.00
1897030000	TAMPA HILLSBOROUGH COUNTY EXPRESSWAY AUTHORITY	\$0.00
1897040000	TAMPA HILLSBOROUGH COUNTY EXPRESSWAY AUTHORITY	\$0.00
1897090000	BEHRENDT INDUSTRIES INC	\$0.00
1897110000	TAMPA HILLSBOROUGH COUNTY EXPRESSWAY AUTHORITY	\$0.00
1897140000	TAMPA HILLSBOROUGH COUNTY EXPRESSWAY AUTHORITY	\$0.00
1897280000	TAMPA HILLSBOROUGH COUNTY EXPRESSWAY AUTHORITY	\$0.00
1897290000	TAMPA HILLSBOROUGH COUNTY EXPRESSWAY AUTHORITY	\$0.00
1897300000	CHANNELSIDE AUTOMALL LLC	\$310.10
1897310000	1304 CHANNELSIDE LLC	\$474.33
1897320000	PEOPLES GAS SYSTEM INC	\$442.01
1897330000	TAMPA HILLSBOROUGH COUNTY EXPRESSWAY AUTHORITY	\$0.00
1897340000	TAMPA HILLSBOROUGH COUNTY EXPRESSWAY AUTHORITY	\$0.00
1897350000	TAMPA HILLSBOROUGH COUNTY EXPRESSWAY AUTHORITY	\$0.00
1897370000	B & S INVESTMENT PROPERTIES INC	\$202.29
1897380000	PATEL GROUP LP	\$448.70
1897390000	PATEL GROUP LP	\$255.62
1897430000	SEAPORT HOLDINGS LLC	\$891.56
1897440000	CHANNELSIDE CRUISE PARKING LLC	\$396.48
1897450000	NEWSOME LLC / ET AL	\$409.43
1897460000	ALIPIO AND AURORA VALDES	\$483.97
1897480000	J H WILLIAMS OIL CO INC	\$749.85
1897540000	TRANS-CONTINENTAL MARINE REPAIR AND DRYDOCK CORP	\$167.79
1897550000	TAMPA HILLSBOROUGH COUNTY EXPRESSWAY AUTHORITY	\$0.00
1897560000	TRANS-CONTINENTAL MARINE REPAIR AND DRYDOCK CORP	\$119.55
1897570000	TRANS-CONTINENTAL MARINE REPAIR AND DRYDOCK CORP	\$133.78
1897580000	TRANS-CONTINENTAL MARINE REPAIR AND DRYDOCK CORP	\$244.44
1897590000	TRANS-CONTINENTAL MARINE REPAIR AND DRYDOCK CORP	\$209.21
1897600000	TRANS-CONTINENTAL MARINE REPAIR AND DRYDOCK CORP	\$133.78
1897610000	TRANS-CONTINENTAL MARINE REPAIR AND DRYDOCK CORP	\$267.57
1897630000	TRANS-CONTINENTAL MARINE REPAIR AND DRYDOCK CORP	\$504.11
1897630100	CITY OF TAMPA	\$0.00
1897640000	TAMPA PORT AUTHORITY	\$0.00
1897650000	TAMPA PORT AUTHORITY	\$0.00
1897660000	TAMPA PORT AUTHORITY	\$0.00

1897670000	TAMPA PORT AUTHORITY	\$0.00
1897680000	TRANS-CONTINENTAL MARINE REPAIR AND DRYDOCK CORP	\$251.05
1897690000	TRANS-CONTINENTAL MARINE REPAIR AND DRYDOCK CORP	\$124.92
1897700000	TRANS-CONTINENTAL MARINE REPAIR AND DRYDOCK CORP	\$32.64
1897710000	TAMPA HILLSBOROUGH COUNTY EXPRESSWAY AUTHORITY	\$0.00
1901440000	TAMPA PORT AUTHORITY	\$87.99
1901460000	TAMPA PORT AUTHORITY	\$5,543.36
1901460010	TAMPA PORT AUTHORITY	\$0.00
1901480000	TAMPA PORT AUTHORITY	\$0.00
1901480010	CITY OF TAMPA	\$0.00
1901520000	TAMPA PORT AUTHORITY	\$0.00
1901520102	MZBT LLC	\$125.39
1901520104	MZBT LLC	\$360.20
1901520110	MZBT LLC	\$137.76
1901520112	SARA A FISHER AND D VINCENT MURPHY	\$226.51
1901520114	SEAN DECHELLIS	\$77.11
1901520116	KERIANN BROOKS	\$164.76
1901520118	LAKESIDE PROFESSIONALS LLC	\$135.23
1901520120	WINELAND INVESTMENTS LLC	\$173.17
1901520122	LEESA L MOORE	\$111.37
1901520124	SEAN C CROWLEY	\$138.42
1901520126	LBP PROPERTIES I LLC	\$318.54
1901520128	FAZAL A FAZLIN	\$197.91
1901520130	CRESCENZO HOLDINGS LLC	\$252.52
1901520132	CRESCENZO HOLDINGS LLC	\$0.00
1901520152	IDZAK R BONIFACE III AND STEVEN C HELLER	\$6.73
1901520154	STEVEN KENT HARRILL	\$6.73
1901520156	LUIA A AND INGRID C PAREDES	\$6.73
1901520158	JIM H SPONAUGLE	\$6.73
1901520160	FONTAINE REAL ESTATE LLC	\$6.73
1901520162	MARY PINION AND JAMES R PINION II	\$6.73
1901520164	C GUROL AND SIBEL ERBAY	\$6.73
1901520166	ANIL KUMAR AND POONAM RAIKER	\$6.73
1901520168	STEVE LEGER ET AL	\$6.73
1901520170	SCOTT DONAHUE	\$6.73
1901520172	GCAK TAMPA LLC	\$6.73
1901520174	KS HOLDINGS LLC	\$6.73
1901520176	GCAK TAMPA LLC	\$6.73
1901520178	GCAK TAMPA LLC	\$6.73
1901520180	MARK ALMA AND JAMES ENGLERT	\$6.73
1901520182	PAUL MARCY	\$6.73
1901520184	JOSEPH P AND JOAN A MARTIN	\$6.73
1901520186	JOSEPH P AND JOAN A MARTIN	\$6.73
1901520188	TIMOTHY MAYNARD AND BRYAN MORRIS	\$6.73
1901520190	DAWN SMITH	\$6.73
1901520192	GCAK TAMPA LLC	\$6.73
1901520194	GCAK TAMPA LLC	\$6.73
1901520196	GCAK TAMPA LLC	\$6.73
1901520198	GCAK TAMPA LLC	\$6.73
1901520202	JOSEPH P MARTIN/LIFE ESTATE	\$108.33
1901520204	CAPITAL REALTY ENTERPRISE LLC	\$284.09
1901520206	GCAK TAMPA LLC	\$136.44
1901520208	CHAD ALAN AND ALICIA DANIELLE LANSDELL	\$87.02
1901520210	GCAK TAMPA LLC	\$136.44
1901520212	THOMAS H AND LEE ANN BEYER	\$185.40
1901520214	GCAK TAMPA LLC	\$136.44
1901520216	ALMON VICTOR ROACHE II	\$185.40
1901520218	PETER MC MANAMEY	\$147.89
1901520220	GCAK TAMPA LLC	\$198.56
1901520222	DAWN LETTIERE AND ROBERT SPILLMAN	\$153.75
1901520224	JOSEPH P MARTIN/LIFE ESTATE	\$108.33

1901520226	MATTHEW G PAWLOW	\$156.38
1901520228	TONY SALAMEH AND CATHERINE JOURDAN	\$185.40
1901520230	SHARI BAILEY	\$114.72
1901520232	WILLIAM MOSS	\$185.40
1901520234	HALIT YUKAY	\$136.44
1901520236	GCAK TAMPA LLC	\$136.44
1901520238	GCAK TAMPA LLC	\$136.44
1901520240	ROBERT J PETTERSEN	\$112.91
1901520242	GCAK TAMPA LLC	\$198.56
1901520244	GCAK TAMPA LLC	\$269.22
1901520246	JOANNE L OLSON	\$47.77
1901520248	HAWKEYE WASTE REALTY LLC	\$325.54
1901520250	GCAK TAMPA LLC	\$147.14
1901520252	CRAIG VARIO	\$147.14
1901520254	GCAK TAMPA LLC	\$147.14
1901520256	REGINALD DALE MARTIN JR	\$139.07
1901520258	BRIAN M AND JULI L BAKER	\$211.99
1901520260	JENNIFER N ALPHER	\$139.07
1901520262	YON J DAN	\$121.76
1901520264	GCAK TAMPA LLC	\$214.12
1901520266	BENJAMIN KOSSES	\$0.00
1901520268	SAMUEL W CHANDLER	\$170.71
1901520270	AARON BRESKO	\$232.24
1901520272	GCAK TAMPA LLC	\$147.14
1901520274	TILLEYS FLA LLC	\$211.99
1901520276	MARIA YELITZA FONT PEREZ ET AL	\$213.48
1901520278	FRANK J ORAHA	\$158.48
1901520280	GCAK TAMPA LLC	\$147.14
1901520282	KAMAKSHI KUTTY REAL ESTATE CORPORATION CORP	\$109.39
1901520284	CLIFFORD W PALMER AND CHRISTOPHER A HUNTER	\$84.82
1901520286	NICHOLAS TROYER	\$249.59
1901520288	GARY HOUGHTALIN ET AL	\$139.55
1901520290	BRYAN E LEIGHTON	\$124.15
1901520292	DAVID T KRONENFELD	\$137.90
1901520294	VANCE E AND JANE M ARNETT	\$220.79
1901520296	BRENT A SUTTON AND LARRY D SUTTON	\$124.83
1901520298	LAURA SANSON	\$169.54
1901520300	BRIAN GADBOIS	\$132.06
1901520302	JOSEPH CAPP	\$187.72
1901520304	** CONFIDENTIAL **	\$211.40
1901520306	HOLLIS E LARKINS ET AL	\$123.23
1901520308	GCAK TAMPA LLC	\$155.90
1901520310	GEORGE E MELLIZA	\$99.02
1901520312	JEFFREY J WINN	\$143.07
1901520314	GCAK TAMPA LLC	\$155.90
1901520316	TIMOTHY DAVID BROWN	\$187.19
1901520318	GCAK TAMPA LLC	\$155.90
1901520320	VANCE E AND SHEILA BODE	\$99.02
1901520322	JOHN W AND KIMBERLY A PARUCH	\$143.07
1901520324	MARSHALL MCCRAE AND SAMANTHA BENNETT	\$150.51
1901520326	BRETT ALEXANDER BUXBAUM	\$115.30
1901520328	GCAK TAMPA LLC	\$155.90
1901520330	HUMBERTO AND NERIDA CENTENO	\$202.73
1901520332	SAMUEL H SCHNEIDER AND TALI SCHNEIDER / TRUSTEES	\$169.09
1901520334	MATTHEW LAWSON	\$226.64
1901520336	ROBERT F JONES AND MARLEEN JOHNSTON	\$226.64
1901520338	ERIK R KRAUSE	\$223.84
1901520340	DOUGLAS F COVEY AND PABLO A ELLIOTT	\$180.25
1901520342	VINIT PATEL	\$240.97
1901520344	BRIAN P WINFIELD	\$150.26
1901520346	JAMES T LEE	\$334.03

1901520348	CAITLIN GRACE MORAN	\$144.44
1901520350	GCAK TAMPA LLC	\$157.41
1901520352	SHASHI AND DAISY SHANKAR ET AL	\$146.12
1901520354	NICHOLAS MARSALA AND EMILY E DOLEZAL	\$99.98
1901520356	VANCE AND SHEILA BODE	\$193.84
1901520358	GCAK TAMPA LLC	\$130.26
1901520360	ASHLEE N BLAIR ET AL	\$155.55
1901520362	NICHOLAS V PEREZ	\$144.44
1901520364	GCAK TAMPA LLC	\$99.98
1901520366	RONNELL D ROBINZINE	\$226.64
1901520368	PAUL M PITTS AND RACHEL E PITTS	\$130.26
1901520370	KEMELIA CAMPBELL AND ULY A CAMPBELL	\$50.48
1901520372	ERNIE'S PROPERTIES LLC	\$210.75
1901520374	PHILIP ANTHONY BOZZO	\$170.72
1901520376	DAVID L KUNKEL	\$146.74
1901520378	JOHN AND TAMARA LYNN HOWARD	\$246.96
1901520380	SANDRA KREUL	\$217.33
1901520382	JEFFREY S AND PATRICIA E COFFEE	\$100.95
1901520384	GCAK TAMPA LLC	\$158.93
1901520386	ROBERT WAYNE DEAN	\$27.50
1901520388	DONALD PRESTON GOODHEART ET AL/TRUSTEE	\$100.95
1901520390	GCAK TAMPA LLC	\$158.93
1901520392	FEDERAL NATIONAL MORTGAGE ASSOCIATION	\$190.46
1901520394	CAROL W CIRA / TRUSTEE	\$47.18
1901520396	THOMAS JR AND PATRICIA L LATSHAW	\$145.83
1901520398	ALAIN DANIEL CORBEIL	\$27.50
1901520400	PUJA VENKAT	\$228.81
1901520402	GCAK TAMPA LLC	\$131.52
1901520404	GCAK TAMPA LLC	\$158.93
1901520406	GCAK TAMPA LLC	\$212.79
1901520408	JORGE LUIS ECHEVARRIA	\$235.54
1901520410	SUSAN NORTH	\$292.77
1901520412	JACK KEITH AND ANN HALE HILLIARD	\$292.77
1901520414	PHILLIP ANTHONY BOZZO	\$292.77
1901520416	CAPITAL REALTY ENTERPRISE LLC	\$292.77
1901520418	BRYAN E MORRIS AND TIMOTHY B MAYNARD	\$184.81
1901520420	JOSHUA WILLIAM WALTHER	\$252.79
1901520422	FOURSKI PARTNERSHIP	\$339.87
1901520424	LUIS A AND INGRID C PAREDES	\$101.93
1901520426	KATHE S RUSSELL	\$160.47
1901520428	CORY BROWN	\$147.23
1901520430	ANTONIO A FERNANDEZ	\$64.73
1901520432	AARON HERBST	\$230.81
1901520434	MARCO ANTHONY DELUCA	\$191.43
1901520436	GEORGE BENJAMIN CABRAL ADAMS	\$142.59
1901520438	STEPHANIE JOSEFSBERG AND STEVEN SHAW	\$101.93
1901520440	RONALD EDWARD AND DEBORAH GAYLE HINES	\$101.93
1901520442	GCAK TAMPA LLC	\$160.47
1901520444	GCAK TAMPA LLC	\$132.79
1901520446	BRUNEL JOSEPH	\$142.59
1901520448	MARC ANTHONY SILVA AND JASON EDWARD RUFF	\$248.75
1901520450	DENNIS AND PAMELA F PRYSNER	\$189.89
1901520452	CAPITAL REALTY ENTERPRISES LLC	\$295.32
1901520454	THOMAS AND GINGER PERKINS ET AL	\$208.70
1901520456	CAPITAL REALTY ENTERPRISE LLC	\$295.32
1901520458	ANNALYNN THIEN-KIM ARTIS	\$201.21
1901520460	CHRISTOPHER AND CHRISTA BAUER	\$240.32
1901520462	JAMES W ENGLERT AND MARK ALMA	\$0.00
1901520464	KEN KINGREY	\$160.79
1901520466	RICARDO JR AND THAIS CIPRIANO	\$261.40
1901520468	THIERRY MULLER	\$148.64



1901520470	GCAK TAMPA LLC	\$162.03
1901520472	GINA D CHUNG AND SARAH K CHUNG	\$102.91
1901520474	GCAK TAMPA LLC	\$102.91
1901520476	JESSE L CROSSAN	\$232.82
1901520478	AP SIS SOLUTIONS INC	\$183.60
1901520480	GCAK TAMPA LLC	\$162.03
1901520482	DOMINIQUE HUYGHUES DESPOINTES	\$65.06
1901520484	THIERRY MULLER	\$148.64
1901520486	ALAN BRUCE	\$158.50
1901520488	AMY N STANLEY	\$124.13
1901520490	SOLDACHA 1 LLC	\$232.82
1901520492	RANDALL M POWERS	\$137.67
1901520494	ANTHONY PASQUALE JR	\$277.51
1901520496	JOHN P ORAHA	\$218.99
1901520498	ALAN S SCHNEIDER	\$187.19
1901520500	ANITA M SMITH	\$242.89
1901520502	PHILIP P AND JENNIE D CALTAGIRONE / TRUSTEES	\$210.72
1901520504	LIEM QUANG LE-LAU AND ERIC KIRK LE-LAU / TRUSTEES	\$242.89
1901520506	CALEB PRESSEL	\$165.93
1901520508	JOHN GLEIM JR	\$345.82
1901520510	RICK A PUNTURERI	\$103.91
1901520512	BRETT LANDREY	\$163.60
1901520514	SHARON KAY AND GARY GLENN GINDLESPERGER	\$150.03
1901520516	GARY MAGNIFICO	\$103.91
1901520518	BRADLEY J AND ARLYNN D HAARER	\$104.99
1901520520	MOLLIE B AND PETER C SLADE	\$135.38
1901520522	GCAK TAMPA LLC	\$163.60
1901520524	CRISTEN OLSON	\$150.03
1901520526	SANDINVEST LLC	\$150.03
1901520528	PAUL G AND JENNIFER K STILES	\$163.60
1901520530	GCAK TAMPA LLC	\$135.38
1901520532	CHARLOTTE PAGANINI AND CYNTHIA PAGANINI	\$234.85
1901520534	JUDITH BLACKWELL	\$91.23
1901520536	HAROLD WILLIAM AND LINDA ANN WEBB	\$119.08
1901520538	JAMES P STRAWN AND DAVID M LUDWIG TRUSTEES	\$212.76
1901520540	PAUL MARCY	\$205.34
1901520542	WILEY A SMITH/TRUSTEE	\$205.34
1901520544	SWS NDM HOLDINGS LLC	\$300.48
1901520546	CHARLES ANDREW CLARK ET AL	\$205.63
1901520548	VICTORIA J HASSETT	\$167.70
1901520550	MARTIN R AND TERI A WALKER	\$255.68
1901520552	CISCO MALPARTIDA SMITH AND XIUZHEN GUAN	\$304.10
1901520554	ANDREA S MARCANTONIO	\$131.42
1901520556	KENNETH M KROLL	\$165.18
1901520558	MARCUS A QVIST	\$151.23
1901520560	CHRISTOPHER AND DEBRA CULLEN	\$104.92
1901520562	GCAK TAMPA LLC	\$165.18
1901520564	1120 KENNEDY LLC	\$197.18
1901520566	EILEEN REINHARDT	\$236.89
1901520568	HERVE AND CATHERINE LEBAS	\$151.23
1901520570	STEPHANIE ARNOLD	\$27.50
1901520572	JACK KEITH AND ANN HILLIARD	\$236.89
1901520574	GCAK TAMPA LLC	\$136.69
1901520576	ALEX WHITE	\$236.89
1901520578	WALTER MATTHEWS	\$199.59
1901520580	YARA M ARIAS	\$120.96
1901520582	CHRISTINE AND KYLE THORNTON	\$133.95
1901520584	KEITH HILLARD	\$303.10
1901520586	STAN F FITTERMAN AND VICTORIA J WHITE	\$192.58
1901520588	LAURIE SAYLOR ET AL	\$133.95
1901520590	JENNIFER CHRISTINE DALY	\$224.27

1901520592	DAWN SMITH	\$227.39
1901520594	NYINGI MUNANYO KEMMER	\$307.38
1901520596	KJELL ERIK AND ET AL	\$152.45
1901520598	CONNIE MOSIER	\$92.40
1901520600	SHANNON B DOPKINS	\$72.89
1901520602	KATHERNIA SMITH / LIFE ESTATE	\$70.12
1901520604	MATTHEW C AND DELSY R WOLFE	\$238.96
1901520606	MANELKA LLC	\$198.88
1901520608	MATHEW WOOSTER	\$138.49
1901520610	JOSEPH M AND NAJAH SALIM	\$152.45
1901520612	NEIL C AND DIANNA L MCHUGH	\$105.93
1901520614	TAYLOR ASCONE ET AL	\$183.96
1901520616	ALBERTO D CAMACHO	\$127.07
1901520618	JEFF ANDERSON	\$238.96
1901520620	RONALD AND DEBORAH HINES	\$216.52
1901520622	RICHARD HELME	\$201.61
1901520624	JERRY AND CHERYL JASKOT	\$216.90
1901520626	GCAK TAMPA LLC	\$216.90
1901520628	FIRST CRESCENT PROPERTIES LLC	\$216.90
1901520630	MARK HASKE	\$305.74
1901520632	SAMUEL W CHANDLER	\$195.32
1901520634	GCAK TAMPA LLC	\$269.22
1901520636	TIMOTHY J BRIGGS	\$188.51
1901520638	TERRANCE SMTIH ET AL	\$112.91
1901520640	GCAK TAMPA LLC	\$136.44
1901520642	DURWOOD L THOMPSON JR	\$77.39
1901520644	ROBERT B PELINI	\$114.72
1901520646	DANIEL GALVAN AND FERNANDO GALVAN-ACOSTA	\$136.44
1901520648	GCAK TAMPA LLC	\$136.44
1901520650	GARY W PHILLIPS	\$36.43
1901520652	MARTIN J GALLAGHER III AND MARK S GRIMSICH	\$184.16
1901520654	IRINA STETSIV	\$141.89
1901520656	VANCE BODE	\$120.26
1901520658	JOSEPH M MUSCA TRUSTEE	\$269.22
1901520660	KS HOLDINGS LLC	\$198.56
1901520662	ALBERT C JR AND MELANIE M ROJAS	\$112.91
1901520664	WILLIAM BAKER AND JEFF T DAY	\$136.44
1901520666	STEVE LEGER ET AL	\$136.44
1901520668	ROLAND A HERMIDA II ET AL	\$36.43
1901520670	SHIVEN S PATEL	\$114.72
1901520672	GCAK TAMPA LLC	\$136.44
1901520674	THOMAS THOMPSON	\$136.44
1901520676	BLIP LLC	\$184.16
1901520678	ANGELO AND CAROL FRATERCANGELO	\$108.33
1901520680	GCAK TAMPA LLC	\$290.33
1901520682	GCAK TAMPA LLC	\$214.12
1901520684	MATTHEW K SCHUCK AND LINDSEY K SNYDER	\$149.52
1901520686	PATRICK G CAMPBELL ET AL	\$213.48
1901520688	GCAK TAMPA LLC	\$147.14
1901520690	JACQUELYN LUCAS	\$213.48
1901520692	ALEKSANDR AND INNA KOVELMAN	\$147.14
1901520694	JOHN E KELLOGG/TRUSTEES ET AL	\$213.48
1901520696	1208 E KENNEDY BLVD UNIT 518 LLC	\$211.99
1901520698	ABRAHAM J SKELLENGER	\$198.59
1901520700	REBECCA CHARLES FULGHUM	\$145.61
1901520702	LI LI	\$168.60
1901520704	BONIFACE R IDZIAK III	\$285.46
1901520706	STEVEN KENT HARRILL	\$259.00
1901520708	CHRISTOPHER C AND BRENDA C WICKER	\$175.67
1901520710	JILLIAN SCHOEMAN DE LUCIA	\$213.48
1901520712	STORSOFT TECHNOLOGY CORP	\$211.99

1901520714	JAMES AND TAMMY WOOLDRIDGE	\$147.14
1901520716	GCAK TAMPA LLC	\$147.14
1901520718	TODD A DARRELL	\$211.99
1901520720	PETER F DONOVAN ET AL	\$213.48
1901520722	ERIN C DUFFY	\$228.15
1901520724	MICHAEL S GEORGE	\$79.37
1901520726	CHARLES STEVEN AND MARCI GOLDSTEIN	\$202.73
1901520728	ERIC MATTHEW LEA	\$169.09
1901520730	KYLE MADDEN	\$224.49
1901520732	ANGELO AND LUISA RIZZO	\$186.03
1901520734	CHRISTIAN AND ELIZABETH GREMINGER	\$159.04
1901520736	JUNWEI WANG	\$123.23
1901520738	WING WO KWONG AND SUI LING KAN	\$143.07
1901520740	GEORGE E AND JOANNE SIMMONS	\$224.49
1901520742	DULCE SANTANA AND GARY SANCEVERINO	\$129.01
1901520744	SSMT REALTY LLC	\$224.49
1901520746	CHRISTOPHER C KRIZ	\$150.51
1901520748	MICHAEL B REGISTER	\$49.82
1901520750	CYRUS HURST	\$155.90
1901520752	SUSAN E RODNITE	\$99.02
1901520754	GCAK TAMPA LLC	\$210.93
1901520756	HARRY AND JANICE LONG/LIFE ESTATE ET AL	\$72.88
1901520758	KRISTYN JOSEPHS	\$339.81
1901520760	VANEISHA M AND TRAVIS L ROBERTS / TRUSTEES	\$228.15
1901520762	TERENCE GALLAGHER	\$178.54
1901520764	GCAK TAMPA LLC	\$162.12
1901520766	GCAK TAMPA LLC	\$210.41
1901520768	STEVEN WESLEY AND CONSTANCE ELAINE COUEY/TRUSTEES	\$191.78
1901520770	ERIC GREEN	\$224.49
1901520772	KRISTIN ALONGI	\$117.02
1901520774	JAYME CRISTYNA MITCHELL	\$204.80
1901520776	SCOTT DONAHUE	\$193.84
1901520778	JOSE A CRO GRANITO	\$130.26
1901520780	TANYA WALDMAN	\$226.64
1901520782	MARIAN NICOLAE SAVU	\$99.98
1901520784	GRAND CENTRAL AT KENNEDY LLC	\$99.98
1901520786	MATTHEW STEVEN MUDANO	\$226.84
1901520788	MILES P CUNNINGHAM	\$130.26
1901520790	RONALD E AND DEBORAH G HINES	\$226.64
1901520792	F AND K ACQUISITIONS LLC	\$124.56
1901520794	SOLIMAN FAMILY ENTERPRISES LLC	\$99.98
1901520796	DAYA AND SURESH PATEL ET AL	\$226.64
1901520798	FEDERAL HOME LOAN MORTGAGE CORP	\$146.12
1901520800	FONTAINE REAL ESTATE LLC	\$273.68
1901520802	DAVID AND LYUDMILA BERENSHTEYN	\$243.05
1901520804	FONTAINE REAL ESTATE LLC	\$325.41
1901520806	MANFUNG KAN	\$180.25
1901520808	KEITH AND ZDENKA ASCOUGH	\$212.45
1901520810	MICHELE SCHNEIDER	\$226.64
1901520812	SUZAN BECKWITH	\$80.24
1901520814	BUDDY AND SHEILA RAWLS	\$301.13
1901520816	GCAK TAMPA LLC	\$158.93
1901520818	CHARLES F LINCOLN	\$131.52
1901520820	ANDRE MC DOWALL AND VIKKI MC DOWALL	\$195.94
1901520822	GCAK TAMPA LLC	\$145.83
1901520824	THIERRY A JACQUEMIN AND LINDA RODRIGUEZ	\$145.83
1901520826	DARREN CREARY	\$158.93
1901520828	PROGRESSIVE SPACE LLC	\$158.93
1901520830	GCAK TAMPA LLC	\$158.93
1901520832	SHAWN MARINELLO	\$145.83
1901520834	RYAN MARKLEY	\$67.87

1901520836	FEDERICO JORQUERA AND VICOTRIA SARQUISSE	\$228.82
1901520838	GILBERT C JR AND VALERIE S MORALES	\$100.95
1901520840	KEVIN AND PATRICIA PETERSON	\$215.03
1901520842	HEATH DENONCOURT AND AMY WARENYK	\$194.54
1901520844	DANIEL AND MICHELE REILLY	\$204.60
1901520846	SHARLENE EUN-GYUNG JOO	\$292.77
1901520848	FRANK J AND BETTY B GALLINATRUSTEES	\$206.70
1901520850	CONCEICAO FAMILY TRUST	\$237.77
1901520852	KEITH HILLIARD	\$292.77
1901520854	ALEXANDER AND HOLLY DECARLO WHITE	\$292.77
1901520856	ADAM W D LOOSLEY	\$192.12
1901520858	JORDAN AND KATHI TWILLEY FIALKOFF	\$214.85
1901520860	CHRISTOS N STEPHANIDES	\$130.16
1901520862	RENE L AND AIDA CALLE	\$191.43
1901520864	ZAR GRAND CENTRAL LLC	\$230.81
1901520866	GARY SMALL	\$101.93
1901520868	SHIBU MAMEN ET AL	\$101.93
1901520870	1208 E KENNEDY BLVD UNIT 1023 LLC	\$230.81
1901520872	LUIS A AND INGRID C PAREDES	\$164.68
1901520874	GCAK TAMPA LLC	\$160.47
1901520876	ROBERT A MCKAY	\$93.67
1901520878	ELIZABETH MULLER	\$148.67
1901520880	GCAK TAMPA LLC	\$160.47
1901520882	ROWAN S K SINGH/ REVOCABLE TRUSTE	\$101.93
1901520884	RYAN DENNIS MAXEY	\$200.54
1901520886	LORCA DIVALE	\$238.61
1901520888	MICHAEL K MCCAFFREY	\$184.54
1901520890	KELLY LAWLESS	\$295.32
1901520892	ANIL KUMAR N AND POONAM A RAIKER	\$208.70
1901520894	GCAK TAMPA LLC	\$208.70
1901520896	GCAK TAMPA LLC	\$208.70
1901520898	MOHANLAL AND VASHTI JATTANSINGH	\$74.99
1901520900	FABIANO N LAUX AND RENATO SEITENFUS	\$251.40
1901520902	GCAK TAMPA LLC	\$162.03
1901520904	JIM H SPONAUGLE	\$134.08
1901520906	C GUROL AND SIBEL ERBAY	\$200.19
1901520908	RICHARD S AND PATRICIA G DILLON	\$102.91
1901520910	SUZAN BECKWITH	\$148.64
1901520912	AMIR AND GISELLE TADROS ET AL	\$162.03
1901520914	STEVEN J CLARK JR	\$96.82
1901520916	DEAN J AND SUWANNIEE T PADDEN	\$162.03
1901520918	ANTHONY SALAMEH AND CATHERINE JOURDAN	\$148.64
1901520920	F AND K ACQUISITIONS LLC	\$128.63
1901520922	JAMIE LAUREN GONZALES	\$232.82
1901520924	CANDACE R BACON	\$148.64
1901520926	GCAK TAMPA LLC	\$219.22
1901520928	GCAK TAMPA LLC	\$198.33
1901520930	LORRAINE MOHAMMADBHOY I LLC	\$208.58
1901520932	BRADY AND COURTNEY ANNE POE	\$203.27
1901520934	MICHAEL J AND THERESA M CARELLA	\$297.89
1901520936	MICHAEL J AND THERESA M CARELLA ET AL	\$210.72
1901520938	INNOVATIVE COVENANTS INC	\$297.89
1901520940	JOHN MACGREGOR	\$187.19
1901520942	WILLIAM TERRANCE MOONEY	\$277.51
1901520944	DAVID KAMM	\$229.72
1901520946	RACHEL A BLANK DZIADOSZ AND DANIEL R DZIADOSZ	\$234.85
1901520948	MATTHEW GROH AND NANCY BARKER	\$123.62
1901520950	MARK OLIVITO	\$163.60
1901520952	RICHARD S AND PATRICIA G DILLON	\$103.91
1901520954	SAMDANAL LLC	\$103.91
1901520956	ANGELO AND LUISA RIZZO	\$163.60

1901520958	HEATH HOWELL	\$140.48
1901520960	TOD J MICHAELS	\$234.85
1901520962	ERIC ZHAO	\$103.91
1901520964	LESTER J JR AND VICKI COPLEY	\$38.05
1901520966	COLIN AND JANE EKE	\$163.60
1901520968	EVAN WADE JOHNSON	\$60.68
1901520970	DONNE PROPERTIES LLC	\$283.34
1901520972	JORGE L DIAZ	\$298.74
1901520974	EXETER MANAGEMENT LLC	\$212.76
1901520976	PETER AND TERESA MACK	\$216.53
1901520978	MELISSA A MULLET AND KARA L ANDERSON	\$300.48
1901520980	WAZZY E LLC	\$212.76
1901520982	SUSHEEL K AND PRATIBHA SHARMA	\$212.76
1901520984	STUART J LEVINE	\$197.76
1901520986	GRAND CENTRAL AT KENNEDY MASTER OWNERS ASSN INC	\$0.00
1901521002	GCAK TAMPA LLC	\$195.15
1901521004	GCAK TAMPA LLC	\$177.85
1901521006	GCAK TAMPA LLC	\$222.22
1901521008	GCAK TAMPA LLC	\$573.60
1901521014	GCAK TAMPA LLC	\$461.50
1901521016	GCAK TAMPA LLC	\$489.37
1901521018	GCAK TAMPA LLC	\$3,305.73
1901521024	GCAK TAMPA LLC	\$14.64
1901521026	GCAK TAMPA LLC	\$791.29
1901521028	GCAK TAMPA LLC	\$14.64
1901521032	GCAK TAMPA LLC	\$397.91
1901521034	GCAK TAMPA LLC	\$475.96
1901521036	GCAK TAMPA LLC	\$14.64
1901521038	GCAK TAMPA LLC	\$14.64
1901521040	GCAK TAMPA LLC	\$404.75
1901521042	GCAK TAMPA LLC	\$191.66
1901521046	GCAK TAMPA LLC	\$555.28
1901521048	GCAK TAMPA LLC	\$14.64
1901521050	GCAK TAMPA LLC	\$14.64
1901521052	GCAK TAMPA LLC	\$14.64
1901521054	GCAK TAMPA LLC	\$14.64
1901521056	GCAK TAMPA LLC	\$14.64
1901521058	GCAK TAMPA LLC	\$14.64
1901521060	GCAK TAMPA LLC	\$14.64
1901521062	GCAK TAMPA LLC	\$219.17
1901521064	GCAK TAMPA LLC	\$131.22
1901521066	GCAK TAMPA LLC	\$271.76
1901521068	GCAK TAMPA LLC	\$414.13
1901521070	GCAK TAMPA LLC	\$311.84
1901521072	GCAK TAMPA LLC	\$425.63
1901521074	GRAND CENTRAL REAL ESTATE LLC	\$343.58
1901521076	EAJAM ASSOCIATES LLC	\$344.77
1901521078	JOSEPH B ADAMS LLC	\$164.09
1901521080	GCAK TAMPA LLC	\$192.45
1901521082	GCAK TAMPA LLC	\$192.45
1901521084	GCAK TAMPA LLC	\$192.45
1901521088	CHANNELSIDE PROPERTIES INC	\$384.80
1901521090	GCAK TAMPA LLC	\$897.88
1901521092	GCAK TAMPA LLC	\$3,044.14
1901521096	GCAK TAMPA LLC	\$743.26
1901521098	GCAK TAMPA LLC	\$460.93
1901521100	HYDE PARK HOLDINGS INC	\$551.68
1901521105	CORDELL & KELLER ONE LLC	\$206.79
1901521106	CORDELL & KELLER ONE LLC	\$548.04
1901521110	GCAK TAMPA LLC	\$384.80
1901521112	INFINITY ENGINEERING GROUP LLC	\$1,203.95

1901521120	SMART CHANNELSIDE PROPERTIES LLC	\$743.18
1901521124	CANTINO LLC	\$238.25
1901521126	GCAK TAMPA LLC	\$0.00
1901521128	GRAND CENTRAL AT KENNEDY MASTER OWNERS ASSN INC	\$0.00
1901560000	TM TAMPA LLC	\$539.06
1901570000	TM TAMPA LLC	\$777.78
1901590000	SANDRA M DICKEY/ TRUSTEE	\$1,918.95
1901650000	A & B OPPORTUNITIES INC	\$160.32
1901660000	A & B OPPORTUNITIES INC	\$189.27
1901700000	J H WILLIAMS OIL CO INC	\$2,568.40
1901740000	CITY OF TAMPA	\$0.00
1901770000	TM TAMPA LLC	\$112.12
1901810000	TM TAMPA LLC	\$682.27
1902040000	TAMPA PORT AUTHORITY	\$0.00
1902070000	CHANNELSIDE PLACE LLC	\$703.79
1902180000	DELVILLAR LLC	\$877.73
1902190000	DYLAN LOHER	\$739.87
1902200000	SPECTRUM VIDEO PRODUCTIONS INC	\$1,004.24
1902220000	SPECTRUM VIDEO PRODUCTIONS INC	\$1,340.88
1902240000	TROPICAL VENTURES LLC	\$537.76
1902260000	CITY OF TAMPA	\$0.00
1902300012	TROPICAL VENTURES LLC	\$205.59
1902300014	ARTSPACE PROPERTIES LLC	\$236.19
1902300016	FRED A AND KAREN S DE MICHAEL	\$137.13
1902300018	JOHN C AND MARIA C SANSONE	\$236.08
1902300020	KAREN BENTLEY/ TRUSTEE	\$141.03
1902300022	BROADLEAF PROPERTY MANAGEMENT LLC	\$220.64
1902300024	NAUMAN MAZHAR	\$92.98
1902300026	BROADLEAF PROPERTY MANAGEMENT LLC	\$194.92
1902300028	JUSTIN HILLIARD	\$217.04
1902300030	STEVE LAZARIDIS	\$137.13
1902300032	MILENA HADJINONEVA AND DIMITAR STOYANOV	\$194.70
1902300034	TERRY COUNCIL AND JOSH B BAKER	\$102.87
1902300036	DAVID VAHMAN	\$270.20
1902300038	ROSS BAUER	\$206.78
1902300040	FRANK L WILSON	\$84.49
1902300042	STERLING TRUST COMPANY CUSTODIAN	\$210.26
1902300044	ROBERT AND LINDA PONTICELLI	\$121.81
1902300046	JACLYN AND ALEX MININGHAM	\$167.09
1902300048	DOUG J RORECH	\$0.00
1902300050	KENNETH ALVAREZ	\$268.18
1902300052	ALEXANDRA MCGUIRE	\$100.18
1902300054	ANDREW REED ADELSON	\$230.33
1902300056	STEVEN ALEXANDER KNIGHT	\$219.81
1902300058	JOSHUA PARDUE	\$240.17
1902300060	CHRISTOPHER J KOOL	\$282.14
1902300062	JOHN P KELLY JR	\$208.94
1902300064	LEISHA GRIFFIN	\$160.83
1902300066	THOMAS CLENDON WEBB	\$235.38
1902300068	KULDARSHAN S PADDA	\$163.65
1902300070	DANNY GITSAS AND RYAN G BURNS	\$137.24
1902300072	ANTHONY C GRUPPO JR	\$266.26
1902300074	JAMIE ALBANO	\$229.93
1902300076	GERI ANNE CARTER	\$229.93
1902300078	ETHAN LOEB	\$229.93
1902300080	PAUL EBY	\$266.26
1902300082	HELENA B MONTEIRO	\$196.50
1902300084	SCOTT M HUMPHRIES	\$196.50
1902300086	MERIDIAN CONDOMINIUM ASSOC OF TAMPA INC	\$0.00
1902360000	SKYHOUSE CHANNELSIDE LLC	\$44,238.97
1902380000	TAMPA ELECTRIC CO	\$368.19

1902400000	110 NORTH 11TH STREET AQUISITION LLC	\$2,552.88
1902420000	JACK A BROWER	\$431.86
1902430000	KURIAN LIMITED PARTNERSHIP	\$242.57
1902440000	KURIAN LIMITED PARTNERSHIP	\$317.46
1902450000	KURIAN LIMITED PARTNERSHIP	\$553.56
1902460000	KURIAN LIMITED PARTNERSHIP	\$344.91
1902470000	KURIAN LIMITED PARTNERSHIP	\$230.52
1902480000	VUN BIN WEY AND CHIN LIEN CHENG WEY	\$1,415.72
1902510010	CITY OF TAMPA	\$0.00
1902540000	CATFISH REAL ESTATE LLC	\$1,012.10
1902590000	ALEXANDROS AND LOUISE KORAKIS	\$881.69
1902630000	GENIE FARRELL WHITE ET AL	\$857.17
1902640000	ALEXANDROS KORAKIS	\$0.00
1902650000	FCI DEVELOPMENT ELEVEN LLC	\$3,683.32
1902660000	CKFIRM LLC	\$122.45
1902670000	CKFIRM LLC	\$254.42
1902680000	CKFIRM LLC	\$122.45
1902690000	LUISA MESHEKOFF	\$175.74
1902700000	110 NORTH 11TH STREET ACQUISITION LLC	\$370.98
1902710000	EBY PAUL	\$448.70
1902780000	LIBERTY TAMPA HOLDINGS LLC	\$1,092.70
1902840000	211 MERIDIAN HOLDINGS LLC	\$539.20
1902870000	TAMPA HILLSBOROUGH COUNTY EXPRESSWAY AUTHORITY	\$0.00
1902930000	EDU BUILDERS TAMPA I LLC	\$0.00
1903030000	TAMPA HILLSBOROUGH COUNTY EXPRESSWAY AUTHORITY	\$0.00
1903040000	TAMPA HILLSBOROUGH COUNTY EXPRESSWAY AUTHORITY	\$0.00
1903060000	NELSON CASTELLANO	\$510.68
1903080000	TAMPA HILLSBOROUGH COUNTY EXPRESSWAY AUTHORITY	\$0.00
1903110000	TAMPA HILLSBOROUGH COUNTY EXPRESSWAY AUTHORITY	\$0.00
1903120000	TAMPA HILLSBOROUGH COUNTY EXPRESSWAY AUTHORITY	\$0.00
1903130000	TAMPA HILLSBOROUGH COUNTY EXPRESSWAY AUTHORITY	\$0.00
1903210000	ACCARDI AND DAUGHTERS LLC	\$596.70
1903230000	TAMPA HILLSBOROUGH COUNTY EXPRESSWAY AUTHORITY	\$0.00
1903240000	TAMPA HILLSBOROUGH COUNTY EXPRESSWAY AUTHORITY	\$0.00
1903270000	CF AM HOLDING LLC	\$778.57
1903280000	CF AM HOLDING LLC	\$4,787.63
1910660052	JONAS W AND CAROL A BROWN	\$138.34
1910660054	BRIAN MCNAY	\$177.85
1910660056	RENEE D BEHR	\$118.23
1910660058	SARAH D HOLSTEN	\$137.45
1910660060	MARK AND KIMBERLY R DALLARA	\$137.48
1910660062	ERIN K GREEN	\$118.78
1910660064	NATALIE J DAVY	\$126.54
1910660066	STEWART K DENNY	\$83.09
1910660068	SCOTT BLOOM AND FRIEDA NEUSCHOTZ	\$192.68
1910660070	PAUL A TRUSIK	\$44.77
1910660072	GEORGENE M SPIER AND SCOTT HARRIS	\$44.64
1910660074	SUSAN E RODNITE	\$139.05
1910660076	JOHN C SKEMP	\$138.88
1910660078	AMMAR JADUSINGH ET AL	\$138.70
1910660080	ANNA MARIA NILES	\$44.13
1910660082	BENJAMIN BIRD	\$119.71
1910660084	CHRISTOPHER A HOPPER AND MARC BRECHWALD	\$67.90
1910660086	KANDACEE R MCDONALD	\$155.85
1910660088	PATRICK MILATA	\$476.10
1910660090	ANDREW C W DAVIS ET AL	\$267.48
1910660092	TIMOTHY JAMES NEVSIMAL	\$310.52
1910660094	JENNIFER HYMAN	\$228.87
1910660096	SANDHU PROPERTIES LLC	\$226.61
1910660098	SCOTT HENDERSON	\$150.66
1910660100	MILDRED ACEVEDO DUNCAN	\$150.53

1910660102	TIMOTHY SMITH	\$148.61
1910660104	URBAN PROPERTIES OF TAMPA BAY LLC	\$205.44
1910660106	ANTHONY J BELLAPIGNA JR ET AL	\$51.72
1910660108	CHANNELSIDE LOFTS PH 1 HOA INC	\$0.00
1910660110	CHANNELSIDE LOFTS PH 2 HOA INC	\$0.00
1911440000	CITY OF TAMPA	\$0.00
1911470100	FIRST VENTURE INVESTMENTS INC	\$127.35
1911470112	FERNANDO III AND DEBBIE CLIFTON PEREZ	\$111.72
1911470114	ROBERT A ILES AND MICHAEL J PAONESSA	\$192.14
1911470116	JAMES KREGG PORTER	\$455.56
1911470118	ROBERT P AND ROSA C YEE	\$155.97
1911470120	FRANKLIN STREET CITYLOFTS INC	\$0.00
1911470132	LASSITER A MASON III	\$15.07
1911470134	ROBERT LYTLE	\$0.00
1911470136	REDBRIDGE REALTY LLC	\$14.98
1911470138	CLIFFORD S AND SHELLY L BARSJ	\$18.40
1911470140	KIMBERLY A ASH	\$26.11
1911470142	RUSSELL VERSAGGI AND FRANCES LEIGH WILSON-VERSAGGI	\$14.15
1911470144	ANNE E NYER	\$15.90
1911470146	GARY M BRADY	\$0.00
1911470148	MARCIA R GASSMAN/TRUSTEE	\$30.40
1911470150	MYRON AND MARY ANN PREVATT	\$15.04
1911470152	MYRON C PREVATT III	\$12.39
1911470154	ARLINGTON HOLDING PROPERTIES LLC	\$48.63
1911470156	FRANKLIN STREET COMMERCIAL PROPERTIES LLC	\$34.55
1911470158	CHARLES ROUNDTREE	\$28.53
1911470160	TREEHORN HOLDINGS LLC	\$32.35
1911470162	VIGOR GROUP LLC	\$35.94
1911470164	VIGOR GROUP LLC	\$32.05
1911470166	F AND J ARLINGTON LLC	\$36.54
1911470168	F AND J ARLINGTON LLC	\$36.54
1911470170	F AND J ARLINGTON LLC	\$34.81
1911470172	F AND J ARLINGTON LLC	\$32.70
1911470174	ARLINGTON PARTNERS LLC	\$0.00
1924020000	OLD DUTCH FOODS INC	\$306.68
1924050000	TIITF/ DEPT OF MANAGEMENT SERVICES	\$0.00
1924060000	TIITF/ DEPT OF MANAGEMENT SERVICES	\$0.00
1924070000	TIITF/ DEPT OF MANAGEMENT SERVICES	\$0.00
1924080000	TIITF/ DEPT OF MANAGEMENT SERVICES	\$0.00
1924090000	TIITF/ DEPT OF MANAGEMENT SERVICES	\$0.00
1924100000	TIITF/ DEPT OF MANAGEMENT SERVICES	\$0.00
1924110000	TIITF/ DEPT OF MANAGEMENT SERVICES	\$0.00
1924120000	TIITF/ DEPT OF MANAGEMENT SERVICES	\$0.00
1924130000	TIITF/ DEPT OF MANAGEMENT SERVICES	\$0.00
1924140000	TIITF/ DEPT OF MANAGEMENT SERVICES	\$0.00
1924150000	TIITF/ DEPT OF MANAGEMENT SERVICES	\$0.00
1924160000	TIITF/ DEPT OF MANAGEMENT SERVICES	\$0.00
1924170000	TIITF/ DEPT OF MANAGEMENT SERVICES	\$0.00
1924180000	TIITF/ DEPT OF MANAGEMENT SERVICES	\$0.00
1924190000	TIITF/ DEPT OF MANAGEMENT SERVICES	\$0.00
1925170000	TIITF/ DEPT OF MANAGEMENT SERVICES	\$0.00
1925300000	GLOWORTH INC	\$708.75
1925370000	CITY OF TAMPA	\$0.00
1925400000	DOWNTOWN TAMPA VENTURE LLC	\$104.39
1925410000	DOWNTOWN TAMPA VENTURE LLC	\$87.91
1925420000	DTVII LLC	\$76.94
1925440000	DOWNTOWN TAMPA VENTURE LLC	\$107.82
1925450000	NFS GROUP HOLDINGS LLC	\$354.71
1925460000	I AND Z GROUP LLC	\$64.10
1925480000	CAY PARTNERS LLC	\$120.44
1925490000	WECO LLC	\$93.85



1925500000	TAMPA ROYAL COMPANY	\$201.72
1925510000	ARLINGTON CONDOMINIUM ASSOC INC	\$0.00
1925530000	1110 FLORIDA AVENUE LLC	\$1,196.91
1925540000	TAMPA HISTORIC PROPERTIES LC	\$1,174.21
1925550000	CAY PARTNERS LLC	\$1,032.99
1925560000	TAMPA HISTORIC PROPERTIES L C	\$102.61
1925570000	ACCARDI PROPERTY GROUP LLC	\$711.22
1925590000	ACCARDI PROPERTY GROUP LLC	\$343.86
1925620102	BILL ROGERS/ TRUSTEE	\$27.50
1925620104	CHERIE LEE HOPE	\$79.07
1925620106	BAIN F WEBSTER	\$79.07
1925620108	SAMANTHA BIANCO	\$78.26
1925620110	RICHARD S AND PATRICIA K CALDEVILLA	\$285.03
1925620112	JON LOUIS CHRISTENSEN	\$161.34
1925620114	BAIN F WEBSTER	\$32.36
1925620116	ANTONIO M LUBRANO	\$124.79
1925620118	REGAN EVERS	\$190.68
1925620120	ROBERT J BASILE	\$79.07
1925620122	MICHAEL J AND BARBARA LEAVY	\$79.07
1925620124	CHAD MIKER	\$78.26
1925620126	ROBERT A AND ANNE H SACKS	\$147.49
1925620128	JKJ INVESTMENTS LLC	\$122.07
1925620130	GERALD L APPLEBY	\$157.67
1925620132	DAVID A SEAL JR	\$104.62
1925620134	MOORE RESOURCE MANAGEMENT GROUP INC	\$86.51
1925620136	RPM ENTERPRISES LLC	\$153.48
1925620138	LOLA SUNSHINE LLC	\$153.48
1925620140	THOMAS J AND KAREN A MORRIS	\$78.26
1925620142	DEBRA MORENO AND RANDY SCHNEIDT	\$147.49
1925620144	D M PROPERTIES LLC	\$266.54
1925620146	VICTOR B GIORDANO / TRUSTEE ET AL	\$161.34
1925620148	DANIEL AND JENNIFER VASILE	\$241.68
1925620150	FRANK V CAMPISI	\$86.51
1925620152	TERESA JANE LYNCH / TRUSTEE	\$153.48
1925620154	CHAN C CHOY	\$79.07
1925620156	TODD GIEGER	\$78.26
1925620158	BOB R III AND CATHERINE R SMITH	\$147.49
1925620160	ELIOT DYLAN AND JACELYN DAVIS MARR	\$211.54
1925620162	PATRICK AND BONNIE S MARTUCCI	\$201.78
1925620164	DAVID AND PATRICIA ALLMAND	\$241.68
1925620166	JOSEPH VILLAREAL	\$152.62
1925620168	JOE V LUBRANO LLC	\$84.33
1925620170	MATTHEW LEHMAN	\$87.46
1925620172	SSD PROPERTIES LLC	\$160.82
1925620174	LUCIANO JR AND LINDA PRIDA	\$157.30
1925620176	MORRIS JR AND MARION E PULLARA	\$289.12
1925620178	KENNETH J BROUSSARD AND EFSTATHIOS EFSTATHIOU	\$289.12
1925620180	THOMAS F ALBRECHT AND MICHAEL R LANDRY	\$40.24
1925620182	RESIDENCES OF FRANKLIN STREET CONDO ASSOC	\$0.00
1925630000	LUCIANO PRIDA AND COMPANY P A	\$783.03
1925640000	ROBIN RICHARDS LANE	\$286.06
1925650000	ROBIN RICHARDS LANE	\$49.91
1925660000	ROBIN RICHARDS LANE	\$199.16
1925850000	MCKIBBON HOTEL GROUP OF WARNER ROBINS GA LLC	\$1,304.69
1926050012	EVANGELINE VIRGINIA E JOY/TRUSTEE ET AL	\$90.82
1926050014	CITY OF TAMPA	\$0.00
1926050023	FORTUNE STREET PARTNERS LTD	\$10,144.22
1926050025	ASHLEY AVENUE ASSOCIATES I LLC	\$9,006.74
1926050026	CITY OF TAMPA	\$0.00
1926050028	CITY OF TAMPA	\$0.00
1926050030	CITY OF TAMPA	\$0.00

1926050032	CITY OF TAMPA	\$0.00
1926050034	CITY OF TAMPA	\$0.00
1926050050	ASHLEY AVENUE ASSOCIATES II LLC	\$2,457.63
1926050100	ASHLEY AVENUE ASSOCIATES III LLC	\$4,376.75
1926051002	KELLY A REEB ET AL	\$66.54
1926051004	CARDINAL POINT RESIDENTIAL I LLC	\$90.52
1926051006	KELLY JO AND ROBERT T SLOAN	\$55.24
1926051008	RENE PEREZ AND RAUL F MARTINEZ	\$27.50
1926051010	ROBERT M BRADSHAW	\$19.50
1926051012	MARTIN D PADGETT	\$85.20
1926051014	PAMELA MORASCH	\$110.24
1926051016	LISA A UNRUE	\$27.50
1926051018	RUTH ELLEN PIERSON AND MARIA ZURITA	\$85.20
1926051020	MISTY L AND CHRIS ANDON	\$108.62
1926051022	MARK SCHONBRUN	\$27.50
1926051024	BRYAN D MURPHY	\$96.86
1926051026	D STEPHEN MOSS	\$122.22
1926051028	JOHN D MULLEN/TRUSTEE	\$85.20
1926051030	RICHARD N MACKEY	\$27.50
1926051032	LEONID BREYDO AND SVITLANA GERMAN	\$27.50
1926051034	SHEILA A WADDILL	\$20.26
1926051036	NICHOLAS A PASTORE ET AL	\$51.63
1926051038	JAMES K DAVIS	\$27.50
1926051040	WEI FANG YUAN	\$108.62
1926051042	DAVID DECARLE	\$108.62
1926051044	JOHN MADDEN III	\$27.50
1926051046	RG 14 LLC	\$108.62
1926051048	KRISTEN ZEMINA/ ET AL	\$66.15
1926051050	THOMAS R AUE	\$27.50
1926051052	DENNIS M DALTON AND JAMES C PAYNE	\$44.43
1926051054	HERBERT H HOFMANN II	\$86.06
1926051056	ROBERTA D CORT	\$20.25
1926051058	PHILIP BARRILLEAUX	\$27.50
1926051060	RUBEN CRUZ	\$85.20
1926051062	DIMITAR STOYANOVA ET AL	\$108.62
1926051064	201 LAUREL 408 LLC	\$110.24
1926051066	FRANK E BEATY	\$85.20
1926051068	NEW SKY INVESTMENTS INC	\$108.62
1926051070	JOSEPH PARIS	\$44.43
1926051072	CAROLE A HARVELL	\$27.50
1926051074	MARY ELIZABETH LANIER	\$34.97
1926051076	KRISTEN CIARCIA AND ELTON BROWN	\$27.50
1926051078	MELANIE M LEWIS	\$77.69
1926051080	SANA S TAN	\$83.48
1926051082	CHRISTINA EAPEN	\$19.50
1926051084	JOE REDNER	\$77.69
1926051086	ANDRES GUTIERREZ	\$98.87
1926051088	JASON WEBER	\$27.50
1926051090	ANASTASIA M KYPREOS	\$27.50
1926051092	CHERYL ANN HAMMOND	\$27.50
1926051094	NISHANTH SIVANANTHAN	\$77.69
1926051096	GREGORY S DAVIS	\$89.85
1926051098	LARRY J STEED AND GLORIA Y MOREDA	\$47.37
1926051100	JAYDE N FULWOOD AND SIMMIE C FULWOOD	\$99.40
1926051102	MICHAEL A FEEHAN	\$27.50
1926051104	CARDINAL POINT RESIDENTIAL I LLC	\$65.67
1926051106	CARDINAL POINT RESIDENTIAL I LLC	\$67.65
1926051108	REINT AND ROBIN ROOSSIEN	\$100.57
1926051110	TERRY L WELLS / TRUSTEE	\$53.61
1926051112	MICHAEL MAJID KHAN	\$27.50
1926051114	IVETTE R KHAN	\$77.69

1926051116	ROBERT REDMOND	\$77.69
1926051118	MICHAEL MILLER	\$98.87
1926051120	MAUREEN LLEWELLYN	\$26.95
1926051122	JEFFREY S DZIUBEK	\$95.01
1926051124	ROBERT A JACOBSON	\$106.00
1926051126	CHERIE HOPE	\$105.23
1926051128	SCOTT ARMSTRONG AND ADRIAN PRITCHARD	\$88.70
1926051130	PHILIP M SADLER	\$70.04
1926051132	RONALD W DICKMAN	\$82.85
1926051134	JOHN N KOCHENDORFER	\$105.94
1926051136	CURTIS P GOTER	\$31.45
1926051138	ANDRE P CALLEN	\$105.94
1926051140	JONATHAN M MAFFEI	\$82.85
1926051142	TERRENCE SEAN AND STACY ULREY REGAN	\$82.85
1926051144	THOMAS FAIRBANKS AND MARILYN KUPER	\$120.37
1926051146	BONNIE A GRAVES	\$27.50
1926051148	ROBERT D LANG TRUSTEE	\$83.75
1926051150	DANIEL AND KATHRYN D DESMOND	\$34.26
1926051152	FUFU PROPERTIES LLC	\$70.79
1926051154	GABOR WILLIGER / TRUSTEE	\$89.55
1926051156	ZIAD ASHKAR	\$126.84
1926051158	CHAD PENIX AND KELLY KESSLER	\$105.70
1926051160	MARY M MURRAY	\$83.75
1926051162	TERRY L WELLS/TRUSTEE	\$105.70
1926051164	ADVOCATE PROPERTY HOLDINGS LLC	\$105.70
1926051166	FEDERAL NATIONAL MORTGAGE ASSOCIATION	\$107.34
1926051168	KATHERINE GORETH HAASL	\$26.95
1926051170	ELEANOR B NESBIT TRUSTEE	\$27.50
1926051172	KEITH E KELLY	\$27.50
1926051174	ERIC E STOLL AND DEBORAH GITT STOLL	\$107.79
1926051176	TDR SERVICES INC	\$84.65
1926051178	FREDI R SPERRING	\$84.65
1926051180	KATHLEEN CLEMENTS	\$106.71
1926051182	SANA SHAONA TAN	\$122.69
1926051184	JOSEPH M TODD	\$33.98
1926051186	SCOTT GUNDERSON	\$33.69
1926051188	DESOTOBRAZIL LLC	\$155.99
1926051190	KELLEY P MOORE AND WILLIAM D PREVATT	\$61.97
1926051192	CHARLES D SUTNICK/ LIFE ESTATE	\$33.69
1926051194	JOHN E OBRIEN	\$70.41
1926051198	ONE LAUREL PLACE CONDO ASSOC	\$0.00
1930100000	NATIONAL ADVERTISING CO	\$78.75
1930110000	NATIONAL ADVERTISING CO	\$78.75
1930120000	DEPT OF TRANSPORTATION	\$0.00
1930130000	DEPT OF TRANSPORTATION	\$0.00
1930140000	ICON FINANCIAL LLC	\$684.97
1930160000	DEPT OF TRANSPORTATION	\$0.00
1930170000	DEPT OF TRANSPORTATION	\$0.00
1930180000	LIGUORI AND CARROLL LLC	\$389.89
1930260000	RAY DESIGN DEVELOPMENT LLC	\$121.56
1930370000	WFL USA LLC	\$167.90
1930370100	CITY OF TAMPA	\$0.00
1930390000	DIVERSIMARK INC	\$99.02
1930400000	DIVERSIMARK INC	\$208.63
1930410000	DIVERSIMARK INC	\$104.19
1930430000	MADISON HEIGHTS LTD	\$2,295.15
1930450000	ACCARDI EQUITY GROUP LLC	\$426.57
1930530000	CITY OF TAMPA	\$0.00
1930690000	RAY DESIGN DEVELOPMENT LLC	\$43.12
1930710000	RAY DESIGN DEVELOPMENT LLC	\$68.82
1930720000	RAY DESIGN DEVELOPMENT LLC	\$14.48

1930730000	RAY DESIGN DEVELOPMENT LLC	\$29.48
1930860000	GREATER BETHEL MISSIONARY BAPTIST CHURCH INC TRS	\$0.00
1931010000	CITY OF TAMPA	\$0.00
1931200000	INTERNATIONAL LONGSHOREMEN'S ASSN IND LOCAL 1402	\$363.07
1931210000	INTERNATIONAL LONGSHOREMEN'S ASS NO 1402	\$115.42
1931220000	DIOCESE OF ST PETERSBURG	\$0.00
1931230000	DEPT OF TRANSPORTATION	\$0.00
1931240000	CITY OF TAMPA	\$0.00
1931260000	ACCARDI EQUITY GROUP LLC	\$355.58
1931270000	SP THREE LTD	\$7,659.30
1931810100	HOUSING AUTHORITY OF THE CITY OF TAMPA	\$0.00
1931930000	TAMPA ELECTRIC CO	\$190.77
1931940000	TAMPA ELECTRIC CO	\$97.33
1931950000	TAMPA ELECTRIC CO	\$95.38
1931960000	TAMPA ELECTRIC CO	\$47.69
1932010000	DEBRA TERRELL	\$35.19
1932020000	FIRST VENTURES INV INC	\$293.05
1932020100	CHARLES C AND JANE H THORNTON/ TRUSTEES	\$211.37
1932050000	TAMPA ELECTRIC CO	\$19.47
1932080000	TAMPA ELECTRIC CO	\$8.65
1932090000	TAMPA ELECTRIC CO	\$8.65
1932110000	CHARLES C AND JANE H THORNTON/ TRUSTEES	\$182.80
1932130000	DOWNTOWN PROPERTIES OF FLORIDA LLC	\$94.48
1932150000	DOWNTOWN PROPERTIES OF FLORIDA LLC	\$47.97
1932160000	DOWNTOWN PROPERTIES OF FLORIDA LLC	\$186.36
1932190000	CSX TRANSPORTATION INC	\$1.84
1932210000	DOWNTOWN PROPERTIES OF FLORIDA LLC	\$36.77
1932230000	JOE AND SON FOOD STORE INCORPORATED	\$126.46
1932270050	TAMPA ELECTRIC CO	\$7.23
1932280000	TAMPA ELECTRIC CO	\$7.14
1932290000	TAMPA ELECTRIC CO	\$6.49
1932300000	TAMPA ELECTRIC CO	\$5.36
1932310000	TAMPA ELECTRIC CO	\$15.09
1932320000	TAMPA ELECTRIC CO	\$4.33
1932330000	TAMPA ELECTRIC CO	\$5.00
1932340000	TAMPA ELECTRIC CO	\$50.18
1932350000	TAMPA ELECTRIC CO	\$47.15
1932360000	HOUSING AUTHORITY OF THE CITY OF TAMPA FL	\$443.36
1932390000	HOUSING AUTHORITY OF THE CITY OF TAMPA	\$121.16
1932400000	HOUSING AUTHORITY OF THE CITY OF TAMPA	\$0.00
1932410000	CHARLES C AND JANE H THORNTON/ TRUSTEES	\$5.16
1932420000	CHARLES C AND JANE H THORNTON/ TRUSTEES	\$135.97
1932430000	CHARLES C THORNTON	\$73.87
1932480000	FIRST VENTURE INV INC	\$183.94
1932490000	FIRST VENTURE INVESTMENTS INC	\$70.83
1932500000	NICHOLAS AND SANDRA COSCIA/ TRUSTEES	\$261.36
1932530000	NICHOLAS AND SANDRA COSCIA ET AL	\$34.42
1932530100	J D DEVELOPMENT CORP	\$893.25
1932560000	OAKLAWN CEMETERY	\$0.00
1932570050	SP TWO LTD	\$4,052.62
1932800000	ROBIN RICHARDS LANE	\$92.24
1932810000	CITY OF TAMPA	\$0.00
1932820000	TAGGART PROPERTIES LTD	\$547.85
1932830000	TAMPA ALLEN HOTEL INC	\$235.44
1932870000	FRANKLIN FLORIDA PROPERTIES L L C	\$1,038.07
1932880000	FRANKLIN FLORIDA PROPERTIES L L C	\$96.71
1932881000	FRANKLIN FLORIDA PROPERTIES L L C	\$47.71
1932890000	FRANKLIN FLORIDA PROPERTIES L L C	\$165.07
1932895000	ASTON CHASE INVESTMENT COMPANY	\$159.88
1932900000	C AND C ASSOCIATES 1 LLC	\$159.88
1932910000	PEGGY JOYCE DIAZ/ LIFE ESTATE	\$293.50

1932930100	HENDERSON BUILDING CORPORATION	\$579.78
1932940000	JOSEPH A PAPIA AND JEFFREY RAY LASH	\$449.26
1932950000	HPUMC LAND HOLDINGS INC	\$0.00
1932960000	HPUMC LAND HOLDINGS INC	\$0.00
1932970000	SANDLOT 44 LLC	\$333.51
1932980000	MARION STREET PROPERTIES LLC	\$937.82
1932990000	KENNETH L OLSEN	\$318.86
1933000000	NEWSOME LLC ET AL	\$851.62
1933010000	SANDLOT 44 LLC	\$260.56
1933020000	NORTH MORGAN STREET INC	\$268.26
1933030000	ACCARDI ASSET HOLDINGS LLC	\$399.70
1933050000	ACCARDI ASSET HOLDINGS LLC	\$399.70
1933060000	INTERNATIONAL LONGSHOREMEN'S ASSO	\$36.98
1933110000	CITY OF TAMPA	\$0.00
1933120000	CONNER PROPERTIES	\$1,371.13
1933130000	THEROS PARKING LLC	\$998.49
1933140000	905 MARION LLC	\$332.49
1933190000	ANTONAKOS FLORIDAN POST LLC	\$1,340.18
1933200000	ANTONAKOS FLORIDAN LLC	\$2,177.62
1933210000	915 FRANKLIN STREET PROJECT OWNER LLC	\$1,966.59
1933220000	915 FRANKLIN STREET PROJECT OWNER LLC	\$417.92
1933230000	915 FRANKLIN STREET PROJECT OWNER LLC	\$259.10
1933250000	ISAAK JASON ASSOCIATES LLC	\$227.67
1933260000	912 FRANKLIN STREET LLC	\$306.56
1933270000	L DAVID SHEAR	\$239.72
1933280000	MASOOD K AND NANCY C KHAN	\$329.96
1933290000	MASOOD K AND NANCY C KHAN	\$563.94
1933300000	STEVENSON H HODGE AND MICHA HODGE	\$354.41
1933330000	NF II/CI TAMPA DOWNTOWN LLC	\$10,458.91
1933330010	NF II/CI TAMPA DOWNTOWN LLC	\$735.04
1933330100	HH LC PORTFOLIO LLC	\$9,892.08
1933470000	CITY OF TAMPA	\$0.00
1933470001	CITY OF TAMPA	\$198.91
1933530500	RIVERGATE TOWER OWNER LLC	\$64,063.34
1933530501	CITY OF TAMPA	\$1,262.42
1933600000	TECO PROPERTIES CORPORATION	\$2,683.04
1933620000	808 FRANKLIN LLC	\$80,595.35
1933650000	808 FRANKLIN LLC	\$430.11
1933660000	808 FRANKLIN LLC	\$390.02
1933670000	808 FRANKLIN LLC	\$370.79
1933680000	808 FRANKLIN LLC	\$626.17
1933740000	KRESS SQUARE III LLC	\$711.62
1933750000	KRESS SQUARE II LLC	\$854.47
1933760000	KRESS SQUARE I LLC	\$690.52
1933760050	KRESS SQUARE I LLC	\$603.87
1933770000	KRESS SQUARE I LLC	\$225.06
1933780000	U S A FEDERAL BUILDING	\$0.00
1933800000	U S A FEDERAL BUILDING	\$0.00
1933810000	GLI REALTY CO	\$199.08
1933820000	TAMPA HOTEL HOLDING LLC	\$1,019.17
1933830000	CITY OF TAMPA	\$0.00
1933840000	GLI REALTY CO	\$1,353.87
1933870000	CONNER PROPERTIES	\$668.26
1933880000	BLOCK 31 TAMPA LLC	\$667.95
1933890000	BLOCK 31 TAMPA LLC	\$1,336.70
1933900000	HILLSBOROUGH COUNTY	\$0.00
1933950000	CITY OF TAMPA	\$0.00
1934020000	VERIZON FLORIDA INC	\$2,176.67
1934030000	TAMPA FIREFIGHTERS MUSEUM INC	\$0.00
1934040000	VERIZON FLORIDA INC	\$8,019.44
1934090000	U S A FEDERAL BLDG	\$0.00

1934100000	FIRST PRESBYTERIAN CHURCH	\$0.00
1934110000	JORGE R AND NILCE S BARTOLUCCI DE MAGGIORA	\$576.71
1934120000	JORGE R AND NILCE S BARTOLUCCI DE MAGGIORA	\$865.51
1934130000	PALOMA PLACE LLC	\$457.29
1934140000	CITY OF TAMPA	\$0.00
1934150000	TAMPA THEATRE LLC	\$0.00
1934160000	719 FRANKLIN LLC	\$867.92
1934170052	CITY OF TAMPA	\$0.00
1934170054	CITY OF TAMPA	\$60.93
1934170056	CITY OF TAMPA	\$0.00
1934170058	TAMPA THEATRE INC	\$115.02
1934170060	DENNIS L MURPHY LIMITED PARTNERSHIP	\$372.53
1934170062	TAMPA THEATRE 4TH FLOOR LLC	\$186.83
1934170064	SL TAMPA PROPERTIES LLC	\$276.63
1934170066	2639 MCCORMICK PARTNERSHIP	\$274.27
1934170068	TAMPA THEATRE HOLDINGS LLC	\$188.44
1934170070	NATIONAL CHRISTIAN FOUNDATION TAMPA BAY LLC	\$54.85
1934170072	CHARLES E MCKEON	\$179.53
1934170074	TTB 10TH FLOOR LLC	\$179.53
1934170076	CITY OF TAMPA	\$0.00
1934170078	TAMPA THEATRE BUILDING PARTNERSHIP	\$0.00
1934180000	ACCARDI DOWNTOWN PARTNERSHIP LLC	\$302.06
1934190000	HYDE PARK CAPITAL BUILDING LLC	\$785.69
1934200000	ACCARDI DOWNTOWN PARTNERSHIP LLC	\$673.73
1934260000	7978 ASSOCIATES II LLC	\$26,316.40
1934330000	DOWNTOWN TAMPA ZACK LLC	\$168.95
1934380100	ASHLEY-601 INC	\$3,573.02
1934450000	MAAS 18 LLC	\$2,707.30
1934490000	TWC FIFTY EIGHT LTD	\$7,303.92
1934520000	CITY OF TAMPA	\$2,745.07
1934540000	VERIZON FLORIDA INC	\$8,643.76
1934550000	B AND B CASH GROCERY STORES INC	\$1,339.89
1934560000	DIXON LEGAL CENTER LP	\$782.04
1934600000	B AND B CASH GROCERY STORES INC	\$1,356.07
1934610000	HILLSBOROUGH COUNTY	\$0.00
1934640000	HILLSBOROUGH COUNTY	\$0.00
1934650000	HILLSBOROUGH COUNTY	\$0.00
1934670000	501 NORTH MORGAN STREET LLC	\$1,627.99
1934680000	MSJ INVESTMENTS LLC	\$1,999.58
1934700000	EPRE TWIGGS LLC	\$692.15
1934730000	JOE FICAROTTA AND MAC GRECO JR ET AL	\$986.14
1934770000	ST ANDREWS CHURCH	\$0.00
1934790000	MADISON BUILDING INC	\$4,350.72
1934800000	DIOCESE OF ST PETERSBURG	\$0.00
1934880000	ACCARDI 500 LLC	\$1,343.14
1934890000	MADISON STREET PROPERTY LLC	\$1,475.10
1934900000	KASTEN ENTERPRISES INC	\$2,029.50
1934910000	513 FRANKLIN LLC	\$231.46
1934920000	FRED J TURPIN AND EVA TURPIN PERSONS	\$352.55
1934930000	WESTWIND DEVELOPMENT V LLC	\$2,950.56
1934940000	WESTWIND DEVELOPMENT V LLC	\$527.08
1934970000	FRED J TURPIN AND EVA TURPIN PERSONS	\$368.03
1934980000	CORUNA CORPORATION	\$359.30
1934990000	510 FRANKLIN LLC	\$269.05
1935000000	FDTP LLC	\$368.97
1935030000	ORIGINAL GRILL STATION INC	\$285.47
1935040000	MADISON STREET PROPERTIES INC	\$2,304.06
1935050000	MADISON STREET PROPERTIES INC	\$1,702.91
1935060000	MADISON STREET PROPERTIES INC	\$823.99
1935070000	520 TAMPA INC	\$12.10
1935090000	520 TAMPA INC	\$756.68

1935110000	DOHRING GROUP INC	\$1,183.27
1935130000	MADISON STREET PROPERTIES INC	\$203.95
1935150000	PT ASSOCIATES L P	\$41,447.89
1935250000	CITY OF TAMPA	\$0.00
1935270000	CITY OF TAMPA	\$0.00
1935270001	CITY OF TAMPA	\$80.92
1935270003	CITY OF TAMPA	\$350.13
1935300000	ACCARDI FLORIDA AVENUE DEVELOPMENT LLC	\$4,715.26
1935310000	ACCARDI KENNEDY AVENUE DEVELOPMENT LLC	\$801.76
1935320000	ACCARDI KENNEDY AVENUE DEVELOPMENT LLC	\$228.86
1935330000	ACCARDI KENNEDY AVENUE DEVELOPMENT LLC	\$267.01
1935340000	ACCARDI KENNEDY AVENUE DEVELOPMENT LLC	\$305.15
1935350000	MADISON STREET PARTNERS LLP	\$1,341.71
1935360000	MCINTYRE BUILDING LLC	\$4,471.06
1935370000	HILLSBOROUGH LODGE 25 F AND A M	\$303.17
1935380000	HILLSBOROUGH COUNTY	\$0.00
1935470000	MAF REAL PROPERTY HOLDINGS LLC	\$511.10
1935500000	HILLSBOROUGH COUNTY	\$0.00
1935560000	HILLSBOROUGH COUNTY	\$0.00
1935570000	HILLSBOROUGH COUNTY	\$0.00
1935610000	AG-EREP EAST KENNEDY OWNER LLC	\$42,553.39
1935670000	CITY OF TAMPA	\$0.00
1935710000	CITY OF TAMPA	\$0.00
1935760000	ROC II FAIRLEAD FIFTH THIRD CENTER LLC	\$43,790.23
1935900000	SHIRLEY S WIGGINTON/TRUSTEE	\$507.21
1935910000	FLORMAN AND LEWISOHN LLC	\$106,670.45
1935990000	BANYAN STREET/GAP 101 E KENNEDY OWNER LLC	\$9,884.64
1936000000	211 NORTH TAMPA LLC	\$53,873.02
1936052292	TECO PROPERTIES CORPORATION	\$1,383.74
1936052294	808 FRANKLIN LLC	\$320.53
1936090000	201 NORTH FRANKLIN TAMPA LLC	\$119,372.99
1936090100	TERRA FUNDING TAMPA CITY CENTER LLC	\$2,668.05
1936180000	HRLP ST TAMPA LLC	\$98,975.69
1936220000	GATEWAY SQUARE INC	\$4,089.12
1936230000	MARION JACKSON PROPERTIES LLC	\$1,155.78
1936240000	SLOANE STREET CAPITAL LLC	\$1,359.44
1936280000	GASPER J AND MARGUERITE R FICAROTTA ET AL	\$467.34
1936290000	ROOD FAMILY LIMITES PARTNERSHIP	\$469.56
1936300000	CLINE PARTNERSHIP	\$384.45
1936310000	VINCENT S PALORI/ TRS	\$550.77
1936330000	210 NORTH PIERCE STREET INC	\$233.67
1936340000	ROOD FAMILY LIMITES PARTNERSHIP	\$1,298.26
1936380000	TAMPA ELECTRIC CO	\$1,250.83
1936420000	ACCARDI MORGAN STREET DEVELOPMENT LLC	\$777.15
1936430000	ACCARDI MORGAN STREET DEVELOPMENT LLC	\$709.14
1936440000	ACCARDI MORGAN STREET DEVELOPMENT LLC	\$732.88
1936450000	ACCARDI MORGAN STREET DEVELOPMENT LLC	\$736.36
1936450202	CHRISTOPHER CASAGRANDE	\$79.62
1936450204	TBL 1 LLC	\$112.86
1936450206	KAITLYN M OSTROSKI	\$65.05
1936450208	STEVEN SWANTEK	\$85.20
1936450210	SHARON L RASPONI	\$27.50
1936450212	SARA AND JOHN LANGLEY	\$138.47
1936450214	THOMAS C SILVER	\$121.90
1936450216	PERRY M AND RITA A ORGERA/ TRUSTEE	\$87.88
1936450218	SIMONETTA DEBELLIS	\$131.13
1936450220	DAVID J GRECO	\$85.20
1936450222	TAMMY LEE CHILDERS AND DOROTHY DAVIS CHILDERS	\$112.86
1936450224	MATTHEW A SIENK	\$27.50
1936450226	KARI R LA ROCCO	\$122.39
1936450228	LEWIS CLIFFORD SNYDER	\$27.50

1936450230	JANET M MATTHEWS/TRUSTEE	\$136.51
1936450232	MARK L AND KATHLEEN Y FUTCH	\$85.20
1936450234	STACEY BORSIK NIEBLES	\$135.34
1936450236	COURTNEY LEA CLARK	\$87.88
1936450238	THOMAS BONAFEDE	\$85.20
1936450240	LOIS KATHLEEN AND PETER CHARLES ANCONA	\$131.13
1936450242	MARK A CURTIS AND JOHN A MARING/TRUSTEES	\$112.86
1936450244	PARKER-LONGBAUGH LLC	\$79.62
1936450246	BEATA SHEPHERD	\$30.00
1936450248	LORRAINE MOHAMMADBHOY I LLC	\$88.61
1936450250	JENNIFER E HUNTSMAN	\$85.20
1936450252	BARRY SHERMAN AND SCOTT MARSH	\$136.51
1936450254	RAYMOND AND SHARON LEE	\$140.79
1936450256	BRENDA LITTLE	\$32.24
1936450258	SIGFREDO RUIZ	\$121.90
1936450260	GRETA E DOBKIN	\$26.95
1936450262	CRAIG AND MARY SHUKAS	\$85.20
1936450264	H CURTIS AND SALLIE D SKIPPER	\$85.20
1936450266	SALLIE D SKIPPER/TRUSTEE	\$141.95
1936450268	FRANCIS J EDELL AND BROOKE S ANILOFF	\$30.00
1936450270	DONALD EDWARD WHEELER	\$48.98
1936450272	MARKET TAMPA INVESTMENTS LLC / TRUSTEE	\$223.83
1936450274	AMIT AND BHARVI GAJERA	\$145.53
1936450276	DANIEL A PTASZYNSKI	\$90.74
1936450278	RONALD H SR AND SUZANNE CARPENTER	\$148.05
1936450280	STEPHANIE ELAINE FERRELL ET AL	\$49.15
1936450282	EDWARD J LEONARD	\$49.15
1936450284	PETER W AND MARLENE VARNUM	\$48.98
1936450288	ART CENTER LOFTS HOMEOWNERS ASSOCIATION	\$0.00
1936460000	HRLP ST TAMPA LLC	\$1,661.64
1936470000	HRLP ST TAMPA LLC	\$1,469.24
1936480000	201 NORTH FRANKLIN TAMPA LLC	\$423.59
1936480050	TERRA FUNDING TAMPA CITY CENTER LLC	\$836.69
1936480100	CITY OF TAMPA	\$0.00
1936620000	PRISA 100 NORTH TAMPA LLC	\$93,561.98
1936660000	PHAROS CB DOWNTOWN TAMPA INVESTORS LLC	\$12,336.17
1936680000	INSITE TAMPA DT LLC	\$24,216.94
1936750000	CITY OF TAMPA	\$0.00
1937040000	CITY OF TAMPA	\$0.00
1937110000	TAMPA DOWNTOWN INVEST LTD	\$205.10
1937120000	ACCARDI STRATEGIC PARTNERS LLC	\$862.13
1937130000	TAMPA HILLSBOROUGH COUNTY EXPRESSWAY AUTHORITY	\$0.00
1937140000	TAMPA HILLSBOROUGH COUNTY EXPRESSWAY AUTHORITY	\$0.00
1937150000	DOWNTOWN TAMPA APARTMENTS LLC	\$8,740.90
1937210000	FLORIDA WHITING PROPERTIES LLC	\$9,814.70
1937270000	HILLSBOROUGH COUNTY	\$0.00
1937280000	TAMPA HILLSBOROUGH COUNTY EXPRESSWAY AUTHORITY	\$0.00
1937290000	TAMPA HILLSBOROUGH COUNTY EXPRESSWAY AUTHORITY	\$0.00
1937300000	TAMPA HILLSBOROUGH COUNTY EXPRESSWAY AUTHORITY	\$0.00
1937350000	CUMBERLAND JEFFERSON PROPERTIES LLC	\$545.30
1937360000	CUMBERLAND JEFFERSON PROPERTIES LLC	\$157.48
1937380000	TAMPA HILLSBOROUGH COUYNTY EXORESSWAY AUTHORITY	\$0.00
1937390000	CUMBERLAND JEFFERSON PROPERTIES LLC	\$487.72
1937410000	CUMBERLAND JEFFERSON PROPERTIES LLC	\$561.02
1937450000	JOHN HOWEY ET AL	\$964.04
1937460000	TAMPA WHITING LLC	\$427.12
1937470000	TAMPA WHITING LLC	\$224.85
1937480000	TAMPA WHITING LLC	\$1,152.93
1937500000	100 SOUTH ASHLEY PROPERTY OWNER LLC	\$70,351.82
1937530000	TAMPA WHITING LLC	\$380.39
1937535000	TAMPA WHITING LLC	\$387.74



1937630000	TAMPA HILLSBOROUGH COUNTY EXPRESSWAY AUTHORITY	\$0.00
1937670000	MAF REAL PROPERTY HOLDINGS LLC	\$1,593.34
1937760000	UNIVERSITY OF SOUTH FLORIDA BOARD OF TRUSTEES	\$0.00
1937930000	NALE DEVELOPMENTS (FLORIDA) INC	\$3,087.07
1938000000	TAMPA HILLSBOROUGH COUNTY EXPRESSWAY AUTHORITY	\$0.00
1938010000	HILLSBOROUGH COUNTY	\$0.00
1938120000	CHANNELSIDE CUMBERLAND PROPERTIES LLC	\$4,557.92
1938140000	CHANNELSIDE CUMBERLAND PROPERTIES LLC	\$732.91
1938150000	TAMPA HILLSBOROUGH COUNTY EXPRESSWAY AUTHORITY	\$0.00
1938160000	TAMPA HILLSBOROUGH COUNTY EXPRESSWAY AUTHORITY	\$0.00
1938170000	TAMPA HILLSBOROUGH COUNTY EXPRESSWAY AUTHORITY	\$0.00
1938210000	609 CUMBERLAND PROPERTY LLC	\$974.07
1938220000	BUCKEYE RESTAURANT VENTURES LLC	\$1,149.31
1938250000	CHANNELSIDE CUMBERLAND PROPERTIES LLC	\$1,565.75
1938260000	MORGAN STREET CHANNELSIDE PROPERTIES LLC	\$133.56
1938270000	MORGAN STREET CHANNELSIDE PROPERTIES LLC	\$341.62
1938290000	MORGAN STREET CHANNELSIDE PROPERTIES LLC	\$377.52
1938300000	MORGAN STREET CHANNELSIDE PROPERTIES LLC	\$218.40
1938310000	TAMPA HILLSBOROUGH COUNTY EXPRESSWAY AUTHORITY	\$0.00
1938420000	TAMPA HILLSBOROUGH COUNTY EXPRESSWAY AUTHORITY	\$0.00
1938460000	FUEL INVESTMENTS AND DEVELOPMENT LLC	\$2,537.29
1938470000	FUEL INVESTMENTS AND DEVELOPMENT LLC	\$349.06
1938480000	FUEL INVESTMENTS AND DEVELOPMENT LLC	\$96.63
1938490000	FUEL INVESTMENTS AND DEVELOPMENT LLC	\$328.99
1938500000	FUEL INVESTMENTS AND DEVELOPMENT LLC	\$257.68
1938510000	CITY OF TAMPA	\$0.00
1938550000	TAMPA HILLSBOROUGH COUNTY EXPRESSWAY AUTHORITY	\$0.00
1938590000	CITY OF TAMPA	\$0.00
1938590001	CITY OF TAMPA	\$102.83
1938640000	RLJ III - EM TAMPA DT LLC	\$52,088.29
1938670000	CITY OF TAMPA	\$0.00
1938720000	HILLSBOROUGH TRANSIT AUTHORITY	\$0.00
1938730000	CITY OF TAMPA	\$0.00
1938930000	LIGHTNING PROPERTIES LTD	\$3,862.77
1939020000	RIVERWALK TOWER LLC	\$10,871.08
1939085550	CITY OF TAMPA	\$0.00
1939180000	MWS HOTEL LLC	\$112,466.97
1939190000	CITY OF TAMPA	\$0.00
1939190001	HILLSBOROUGH COUNTY	\$0.00
1939200000	DONALD L AND ETHEL ELAINE MOSLEY TORINA	\$56.47
1939200001	CITY OF TAMPA	\$0.00
1939270000	TAMPA WHITING LLC	\$858.08
1939280000	BLUE WATER INTERNATIONAL INC	\$1,049.12
1939290000	TAMPA HILLSBOROUGH COUNTY EXPRESSWAY AUTHORITY	\$0.00
1939290100	TAMPA WHITING LLC	\$483.43
1939320000	ROBERT P SCHWARTZ TRUSTEE	\$354.73
1939470000	CITY OF TAMPA	\$0.00
1939480000	CITY OF TAMPA	\$0.00
1940010000	UNIVERSITY OF TAMPA	\$0.00
1940310000	UNIVERSITY OF TAMPA INC	\$0.00
1940450000	UNIVERSITY OF TAMPA INC	\$0.00
1940460000	UNIVERSITY OF TAMPA INC	\$0.00
1940500000	SPIRO'S PIZZA HOUSE INC	\$568.43
1940530000	MASSARI/LIGORI PROPERTIES LLC	\$935.03
1940540000	UNIVERSITY OF TAMPA INC	\$0.00
1940560000	OXFORD EXCHANGE LLC	\$3,669.61
1940580000	STOELTZING GRAND CENTRAL LTD	\$2,982.34
1940590000	FIRST BAPTIST CHURCH OF TAMPA	\$0.00
1940600000	FIRST BAPTIST CHURCH TRS	\$0.00
1940620000	FIRST BAPTIST CHURCH TRS	\$0.00
1940630000	FIRST BAPTIST OF CHURCH OF TAMPA FLORIDA	\$4,660.15

1940640000	FIRST BAPTIST CHURCH OF TAMPA	\$0.00
1940650000	FIRST BAPTIST CHURCH OF TAMPA	\$0.00
1940660000	FIRST BAPTIST CHURCH OF TAMPA	\$0.00
1940680000	FIRST BAPTIST CHURCH TRS	\$0.00
1940700000	HILLSBOROUGH RIVER REALTY CORPORATION	\$1,711.63
1940710000	FIRST BAPTIST CHURCH	\$0.00
1940830000	HILLSBOROUGH RIVER REALTY CORPORATION	\$428.92
1940860000	RAJ PINELLAS INC	\$1,086.23
1940880000	COMMUNITY BANK OF MANATEE	\$1,485.09
1940920000	BRADLEY D SOUDERS	\$430.89
1940950000	107 S FIELDING LLC	\$170.34
1940960000	SOHO FIELDING LLC	\$373.30
1940970000	UNIVERSITY OF TAMPA INC	\$0.00
1940980000	SAM SUNG INC	\$417.58
1941490000	TAMPA HILLSBOROUGH COUNTY EXPRESSWAY AUTHORITY	\$0.00
1941500000	FLORIDA HEALTH SCIENCES CENTER INC	\$0.00
1941740000	FLORIDA HEALTH SCIENCES CENTER INC	\$0.00
1942290000	STOELTZING GRAND CENTRAL LTD	\$170.54
1942310000	JAX BEACH PROPERTIES INC	\$401.91
1942320000	PERSONA INC	\$553.57
1942340000	CECILLE L PARIDO / TRUSTEE	\$81.26
1942350000	PERSONA INC	\$100.01
1942360000	CECILLE L PARIDO / TRUSTEE	\$76.55
1942370000	CECILLE L PRAIDO / TRUSTEE	\$100.93
1942380000	CECILLE L PARIDO / TRUSTEE	\$57.50
1942390000	CEDAR PROPERTIES INC	\$159.56
1942410000	SUNTRUST BANK CORP TRUSTEE	\$321.69
1942440000	SUNTRUST BANK TRUSTEE AND CECILLE PARIDO/ TRS	\$729.95
1942450000	STOEL RENTALS LTD	\$481.82
1942460000	FIRST CHURCH OF CHRIST SCIENTIST	\$0.00
1942470000	HILLSBOROUGH RIVER REALTY CORPORATION	\$1,674.59
1944050000	FIRST BAPTIST OF CHURCH OF TAMPA FLORIDA / TRUSTEE	\$0.00
1944170000	TAMPA BAPTIST MANOR INC	\$0.00
1944230000	TRIBUNE COMPANY	\$634.74
1944300000	TAMPA HILLSBOROUGH COUNTY EXPRESSWAY AUTHORITY	\$0.00
1944380000	FIRST CHURCH OF CHRIST SCIENTIST	\$0.00
1944520000	FIRST BAPTIST CHURCH TR	\$837.41
1944540000	FIRST BAPTIST CHURCH TR	\$226.68
1944550000	FIRST BAPTIST CHURCH TR	\$229.07
1944560000	FIRST BAPTIST CHURCH OF TAMPA / TRUSTEE	\$0.00
1944570000	FIRST BAPTIST CHURCH OF TAMPA / TRUSTEE	\$0.00
1944950000	TRIBUNE COMPANY	\$14,674.35
1944950100	RD 202 PARKER LLC	\$4,716.71
1945030000	TRIBUNE COMPANY	\$5,672.43
1945060000	TAMPA ELECTRIC CO	\$958.35
1945100000	TAMPA HILLSBOROUGH COUNTY EXPRESSWAY AUTHORITY	\$0.00
1945180000	TAMPA HILLSBOROUGH COUNTY EXPRESSWAY AUTHORITY	\$0.00
1945340000	TAMPA HILLSBOROUGH COUNTY EXPRESSWAY AUTHORITY	\$0.00
1947040000	HILLSBOROUGH RIVER REALTY CORPORATION	\$2,055.08
1963050102	BAVARO REALTY LLC	\$197.58
1963050104	FOURSOME II LLC	\$207.00
1963050106	FDTP LLC	\$195.29
1963050108	FDTP LLC	\$202.64
1963050110	FDTP LLC	\$190.54
1963050111	FDTP LLC	\$481.78
1963050112	FDTP LLC	\$227.64
1963050114	FDTP LLC	\$160.75
1963050116	FDTP LLC	\$170.72
1963050118	FDTP LLC	\$170.72
1963050120	FDTP LLC	\$186.41
1963050122	FDTP LLC	\$171.41

1963050124	FDTP LLC	\$170.21
1963050126	FDTP LLC	\$38.16
1963050127	FDTP LLC	\$0.00
1963050128	514 FRANKLIN STREET COA	\$0.00
1963050202	RUSHMORE VENTURES AT SKYPOINT LLC	\$351.23
1963050204	RUSHMORE VENTURES AT SKYPOINT LLC	\$230.47
1963050206	RUSHMORE VENTURES AT SKYPOINT LLC	\$301.13
1963050208	RUSHMORE VENTURES AT SKYPOINT LLC	\$818.29
1963050210	CHARLOTTE TAO LIFE ESTATE	\$180.09
1963050212	GUS AND ANGELA PATAKAKIS	\$183.19
1963050214	ARNALDO BUCKLEY	\$180.09
1963050216	THOMAS J MAY	\$146.17
1963050218	ROGER PEMBELTON	\$205.79
1963050220	WILLIAM LIGHT BABCOCK JR	\$0.00
1963050222	PAUL M SORBERA	\$205.79
1963050224	JENNIFER R CRACCHIOLO	\$181.78
1963050226	THOMAS JEFFREY AND ALLISON ELIZABETH TURBEVILLE	\$120.88
1963050228	JUSTIN TORRE	\$69.92
1963050230	RENA M RODRIGUEZ	\$132.58
1963050232	SEAN T MUEHLENWEG	\$140.29
1963050234	DEBRA O'NEAL NASHBAR	\$129.66
1963050236	JEFFREY R AND TAMARA A WALLETT/TRUSTEES	\$160.55
1963050238	CAROLINE HOPE	\$174.97
1963050240	ELIO PAUL MONSOUR AND RACHELLO MONSOR ET AL	\$174.97
1963050242	ANDREW J SCHILLACE TRUSTEE	\$165.12
1963050244	FRANKLIN E PEREZ AND ELIZABETH A DEAMBROSE	\$225.23
1963050246	JOSIANNE CADIEUX	\$148.98
1963050248	MICHAEL S AVALOS AND SAMUEL DAVILA JR	\$268.38
1963050250	LUCAS BROMMER	\$211.04
1963050252	LAUREN SANCHEZ	\$116.96
1963050254	EDWIN LOPEZ AND RENATO CANCELLA	\$207.34
1963050256	ERIC B AND LARISA R HAWK	\$146.42
1963050258	DAVID M MIFSUD	\$71.57
1963050260	JOHN C CHENOWETH JR	\$176.86
1963050262	DEBORAH CIANFLONE MOLINA AND JAIME ALBERTO MOLINA	\$226.77
1963050264	JOHN-ERIK JOHANSSON	\$131.67
1963050266	KALI R GEORGE	\$225.82
1963050268	SURMARI CATHERINE LEE	\$165.80
1963050270	KALI R GEORGE	\$236.18
1963050272	TIMOTHY J AND DEBRA A KELLEY	\$251.05
1963050274	CHERIE HOPE	\$145.17
1963050276	CHRISTOPHER M VOYVODICH	\$205.93
1963050278	CRAIG P FEDERER	\$223.82
1963050280	VINCENT PAYNE/TRUSTEE	\$225.04
1963050282	DAVID J BAILEY	\$172.81
1963050284	ROBERT L WEBSTER III	\$105.48
1963050286	RYAN J TARAVELLA	\$191.42
1963050288	NEAL A SIVYER AND CAROL B SIVYER	\$192.99
1963050290	JOHN CHANG	\$178.77
1963050292	JAMAL D SNELL	\$157.92
1963050294	SCOTT BLOOM AND FRIEDA NEUSEHOTZ	\$228.94
1963050296	ROBERT A PHOTOS AND DOMINIQUE N PHOTOS	\$215.19
1963050298	JOHN C PAITSON	\$81.91
1963050300	JEANINE ANN MARIE SCHOLL	\$126.68
1963050302	SHAUN RONALD OXTAL AND MICHELLE COURTNEY MARONE	\$329.04
1963050304	ANNA AND EARL DAY	\$98.45
1963050306	EMMANUEL J KHAIAT	\$173.34
1963050308	JONATHAN SCOTT TANNEN	\$153.81
1963050310	RANDALL S BROWN AND EMLYN MATHIS	\$126.78
1963050312	DARLY AND ROLAND AGENOR	\$317.53
1963050314	EXECUTIVE SERVICES OF TAMPA LLC	\$174.68

1963050316	JOSEPHINE CAZARES	\$157.74
1963050318	STEPHEN L LAUBSCHER	\$194.43
1963050320	ROBERT N SIPKO	\$62.14
1963050322	MATTHEW D POWELL	\$180.70
1963050324	MICHAEL KEENAN AND TINA M BAUMAN	\$180.70
1963050326	SANDRA D CAMPBELL ET AL	\$81.24
1963050328	DANA PLAYS	\$76.25
1963050330	FRANKLIN HOWELL	\$193.38
1963050332	JILL M WILLIAMS	\$119.42
1963050334	MICHAEL CASTELLANO	\$146.83
1963050336	BRIAN AND JULIE PRAVER	\$254.81
1963050338	JAMES AMUNDSON	\$121.49
1963050340	BRIAN POOLE / TRUSTEE	\$209.90
1963050342	GINNO KELLEY	\$133.55
1963050344	NATHAN DANIEL	\$229.55
1963050346	HENRY BARRON TRUSTEE	\$176.56
1963050348	MLT CAPITAL VENTURES LLC	\$188.12
1963050350	ROBERT A JOHN	\$165.25
1963050352	SEAN L SQUIRE	\$141.36
1963050354	OREN S PETRANKER	\$182.65
1963050356	HARDYAL MARIE BHAJAN SINGH	\$216.04
1963050358	DAVID C MEGGS	\$178.59
1963050360	TAX FREE STRATEGIES LLC	\$185.38
1963050362	DREAMING TREE LLC	\$231.77
1963050364	BIANA JANNETH FERRERA VARELA	\$202.29
1963050366	NICHOLAS A FRANKLE	\$279.79
1963050368	CHRISTOPHER M LITTELL	\$101.79
1963050370	CASSIE RHEA MERCER ET AL	\$178.02
1963050372	RANAL AND DIANE GOUGELET	\$211.91
1963050374	RICHARD GOLINSKI	\$135.59
1963050376	CEM JAMIE AND MARIANA I DANISHMENT	\$275.60
1963050378	SEUNG DAND AND EUN H KIM	\$178.46
1963050380	RICHARD E TURNER AND MWAMBA C TURNER	\$161.16
1963050382	STEPHANIE T YARBROUGH	\$167.04
1963050384	GREG BRADLEY MOORE	\$125.55
1963050386	KRISTOPHER JOHNS	\$127.55
1963050388	DENNIS O HARRISON / TRUSTEE	\$184.61
1963050390	KANGLING ZHENG AND SCOTT A MARAGIOGLIO	\$235.59
1963050392	ANN J AND STANLEY D BLANK	\$187.38
1963050394	JOHN M WILLIAMS	\$197.57
1963050396	USHARANI BADRINATHAN AND AVANTI BADRINATHAN	\$204.94
1963050398	CHRISTOPHER FERRARA	\$151.21
1963050400	THOMAS P AND JULIE A LEWIS	\$221.44
1963050402	JOHN P HULLE	\$151.54
1963050404	MICHAEL E MILLER ET AL	\$214.32
1963050406	DEEPAK NAIDU	\$137.64
1963050408	ROBERT ASHE AND STANLEY ASHE	\$278.57
1963050410	DMITRIY MZHEN AND LILY A MZHEN	\$180.39
1963050412	IRMA YVETTE ESTRADA	\$120.53
1963050414	EBY PAUL	\$168.84
1963050416	ADAN M METZ	\$112.43
1963050418	SUNG CHUL AND IN CHA KIM	\$136.26
1963050420	JOHN W AND ANDREA DESMOND	\$186.61
1963050422	MELISSA MARTINEZ BURTON ET AL	\$237.67
1963050424	JERALD DAVID GASKIN	\$189.40
1963050426	MATTHEW W COFFEY	\$87.92
1963050428	ANDREA DANKIC	\$123.66
1963050430	MATHEW L RAGNER	\$231.15
1963050432	KWABENA OSEI	\$223.83
1963050434	ROBERT G STAFFORD JR	\$180.09
1963050436	MICHAEL JOSEPH AND ROSE MARIE DAVIS	\$85.55

1963050438	HAIDER ALZUBAIDI	\$139.72
1963050440	JOHN P BAKER	\$328.74
1963050442	BORIS MZHEN ET AL	\$118.67
1963050444	NORMAN MICHAEL MURBURG JR	\$164.65
1963050446	YUE CHUN LEUNG JUNG	\$170.66
1963050448	PAVEL AND JESSICA J STEHLIK	\$118.69
1963050450	MADINA MOKHTARZADA	\$148.52
1963050452	VISH S AND SEROMONEY S SINGH	\$188.62
1963050454	NICOLE REGAN AND COLLEEN REGAN	\$169.29
1963050456	TIMOTHY DIEHL	\$145.47
1963050458	BUGRA TUGERTIMUR	\$152.12
1963050460	JOHN MATAALLANA	\$176.82
1963050462	NASHIRA BABOORAM	\$250.50
1963050464	WANDA VINSON ET AL	\$180.71
1963050466	MARIA HELENA L CARNEIRO	\$101.51
1963050468	PRASANNA C AND SHRUTI K RAYAN	\$218.07
1963050470	JOHN RANITZ III	\$275.02
1963050472	BRET M AND MARILYNN R MASSARO	\$226.68
1963050474	ANNETTE LYN NAMATH	\$120.41
1963050476	DAVID D FORCHIELLI	\$123.92
1963050478	VICKI CAROLINE JOBLING	\$68.45
1963050480	TROY MANSFIELD DALAND	\$148.29
1963050482	ALEXANDER WORTHINGTON	\$224.30
1963050484	LEVI J AKERS AND RONALD L AKERS	\$190.66
1963050486	FABIO M LEONELLI AND MAURA PIERETTI	\$205.65
1963050488	JACK AND MAYUMI DROBISZ	\$193.51
1963050490	ANNA COATS AND NICK PAYNE	\$129.52
1963050492	BRANDON MELENDEZ	\$137.39
1963050494	ANTHONY D TAROSKY AND ROBERT M AKINS	\$157.96
1963050496	JOHN MORRISON AND DONNA AUTRY	\$228.69
1963050498	DEBORAH M SCHNEIDER	\$156.49
1963050500	FLORIYA KHASKINA AND ROSTISLAV KHMARIN ET AL	\$187.33
1963050502	RACHAEL PAGE AND SHANE DONALDSON	\$323.27
1963050504	SJR INVESTMENTS LLC	\$287.69
1963050506	JEREMY M POWERS	\$145.41
1963050508	KATELYN D JOHNSON	\$168.23
1963050510	DOUGLAS LYSSY	\$204.64
1963050512	JASON C ZENGER	\$69.94
1963050514	KHANH LOWERY	\$192.71
1963050516	PHILIP H URBAN/TRUSTEE	\$192.71
1963050518	PATRICK W NORMAN	\$243.93
1963050520	RODRIGO MENDES DASILVA	\$195.60
1963050522	BIJAN AND BEHNOOSH VASIGH	\$242.04
1963050524	TONY S STIMSON AND JILLIAN M JEWELL	\$157.18
1963050526	ARTURO M RIVIERA	\$300.78
1963050528	AMIT PRAVIN PATEL	\$231.15
1963050530	MARK S AND ROBERTA HAUSHERR	\$158.18
1963050532	NICOLE M CHARRIEZ	\$132.56
1963050534	ODIES COLLINS FERRELL AND LINDA FERRELL	\$326.09
1963050536	MICHAEL AND STACEY HARRISON	\$337.40
1963050538	ANDREW RESTREPO	\$79.76
1963050540	DABBLE VENTURES LLC	\$199.20
1963050542	XILEI WANG	\$176.24
1963050544	JUAN VALDES	\$176.46
1963050546	JAMAL QASEM	\$173.22
1963050548	JOHN H VU	\$84.40
1963050550	MICHAEL HUGEN	\$95.36
1963050552	JORDAN WHITMAN	\$145.61
1963050554	VISHAL Y AND YOGIN J PARIKH	\$244.15
1963050556	TYMUR CHEPI-IPA AND TATYANA PAVLOVA	\$214.02
1963050558	REX A AND CHRISTINE A LEE	\$247.28

1963050560	JASON DREW VIRAG	\$271.43
1963050562	ANA GUTIERREZ	\$116.28
1963050564	FEREIDOUN AND SHARON FARAHANI	\$223.81
1963050566	JAMES E CASEBEER AND SUSAN ANN CASEBEER/TRUSTEES	\$248.83
1963050568	CRAIG AND ALISON BRICE	\$210.19
1963050570	ROBERT G AND DARCY K JONES	\$167.58
1963050572	DAVID W AND ROANNE SALIBA	\$201.11
1963050574	MARIE CLAUDE BOUTET	\$124.11
1963050576	MICHAEL AND DARLENE B LACK	\$178.36
1963050578	ELLEN ZUSMAN AND JACK ZUSMAN	\$196.89
1963050580	PATRICK MCDERMOTT	\$150.55
1963050582	JEAN CHARLES FAUST	\$212.37
1963050584	KENNETH J SEARS	\$142.88
1963050586	RENEE C MILLER	\$171.01
1963050588	ANGELLA E TOMLINSON AND RICHARD STEWART	\$184.58
1963050590	BOB R AND DIANNE M WHITECOTTON	\$260.43
1963050592	KAIN LIMITED PARTNERSHIP	\$273.79
1963050594	LINDSAY A KELLOGG	\$117.92
1963050596	RICHARD M QUATTROCCHI	\$127.62
1963050598	SCOTT A JAFFE	\$287.08
1963050600	JEFFREY PETER AND LISA MARIE CARIO	\$343.30
1963050602	ERIC BAFFERT	\$118.58
1963050604	BRIAN SLAGEL	\$173.73
1963050606	GONZALO M AND TARA LEE PRADOS	\$180.07
1963050608	ANGELA L MCCLANAHAN / TRUSTEE	\$210.47
1963050610	SUSAN ROBERSON AND JOHN MURRAY LAVERTY	\$232.21
1963050612	STEPHAN AND HEATHER C KELLER	\$199.02
1963050614	BRIAN K SCHAFFER	\$195.36
1963050616	GINO AND DEBRA ANTONELLI	\$124.75
1963050618	AUSTIN BROCK AND ROY MICHAEL BROCK	\$248.42
1963050620	RAGON A FROST	\$132.44
1963050622	ROBERT KUNZEL	\$310.62
1963050624	CLAUDIO BRUSCHETTA	\$276.17
1963050626	NATHALIE AND CORAZON LABAO	\$109.18
1963050628	ANIL PATEL	\$227.73
1963050630	MARY DERMARKAR AND PATRICK DERMARKAR ET AL	\$290.18
1963050632	STEVEN R PICOT	\$346.29
1963050634	ADISLEYDI ALONSO	\$153.21
1963050636	JOHN J AND PATRICIA A BRADY	\$204.63
1963050638	GLEN R AND JANET A WALKER ET AL	\$182.01
1963050640	KEVIN ALLEN OSBURN ET AL	\$212.30
1963050642	MICHAEL AND JULIA RADIVILOV	\$153.12
1963050644	CHRISTOPHER R AND JULIA A CAPSAMBELIS	\$53.88
1963050646	ANDREW S AND THERESA L DONOVAN	\$197.54
1963050648	AMITY CHAPMAN	\$91.12
1963050650	JOHN RONALD SCHULTZ AND JACQUELINE ALCAIDE	\$250.58
1963050652	CEDRIC D ADAMS	\$133.95
1963050654	NASSER AL-SAYER	\$313.97
1963050656	KIM A AND JOHN A ROWLAND	\$199.72
1963050658	ASHLEY R DANIEL	\$137.47
1963050660	SCOTT JENSON	\$169.21
1963050662	RUDY JUNKE	\$293.31
1963050664	DAVID P VINCENT JR	\$349.31
1963050666	JOHN J SWEENEY	\$196.56
1963050668	SAMER ABOLGAR	\$206.41
1963050670	ANDREW L COOK	\$76.66
1963050672	MARK A MICKLOW AND MICHAEL P ABNER	\$159.15
1963050674	MANUEL J ONG AND ANNETTE A SANCHEZ/TRUSTEES	\$203.34
1963050676	NEIL E LEVINE	\$236.27
1963050678	KIMBERLY S MELTON	\$180.02
1963050680	SEAN M CUSACK	\$165.90

1963050682	RYAN S MISENER	\$164.05
1963050684	YAROSLAV SHTOGUN	\$148.73
1963050686	DEBORAH E ROGERS	\$365.12
1963050688	DEREK AND MARLENE DOBROWOLSKI	\$281.00
1963050690	ERIC J REEVES	\$122.95
1963050692	MATTHEW ALAN GOLDSCHLAGER / LIFE ESTATE	\$116.57
1963050694	ANDREAS MULLER	\$239.11
1963050696	DAVID DANIEL AND DIANE JOYCE DRAPCHO / TRUSTEES	\$297.35
1963050698	ALESSANDRA R ALESSI	\$182.98
1963050700	JONATHAN PAUL SIEBERT	\$123.07
1963050702	RICKY DALE OLIVER	\$160.76
1963050704	ALBERT CHYTL	\$216.01
1963050706	DAVID N GOLDSMITH AND JENNY ANN FRANK	\$92.09
1963050708	ANDREW L KARR	\$150.54
1963050710	REECE GERDON	\$167.65
1963050712	EUGENE MCDONALD	\$94.29
1963050714	JOHN AND TAMAR THEROUX/LIFE ESTATE	\$254.96
1963050716	HUGH W AND KATHLEEN M GEREN	\$82.89
1963050718	JOE E LEEPER	\$174.58
1963050720	JASON GOULD AND ANDREA BENTZ	\$228.45
1963050722	BRADLEY ZOPOLSKY	\$195.84
1963050724	LISA M MINDER AND CAROLYN L MINDER	\$230.96
1963050726	PRANEET NIRMUL	\$299.68
1963050728	OLGA MELENTIEVA AND EKATERINA MURDICK	\$310.13
1963050730	THOMAS WOODROW AND KATHERINE J SEYMOUR	\$232.44
1963050732	RICHARD J STEWARD	\$74.78
1963050734	JASON AARON SOBERAL	\$162.64
1963050736	MICHAEL SILVARES AND JOEL R BURT	\$79.68
1963050738	CHRISTOPHER A HANSON	\$93.68
1963050740	LYNNE A COUCHARA	\$151.03
1963050742	ROBERT A DIAZ ET AL	\$139.54
1963050744	RICK A BURGOS	\$188.99
1963050746	MORGAN CATHERINE HUHN	\$202.18
1963050748	JARED DOTOLI ET AL	\$210.80
1963050750	MICHAEL P MASON	\$324.25
1963050752	SEAN DHUYVETTER ET AL	\$249.19
1963050754	JORGE E BOLIVAR	\$67.04
1963050756	JON VALLS AND NICOLE H NARLOCH	\$131.36
1963050758	JAY D SHAH	\$161.78
1963050760	DOUGLAS G AND NADINE D ALLEN	\$313.48
1963050762	ACKERMANN INVESTMENTS LLC	\$202.99
1963050764	JULIE M WARD	\$76.18
1963050766	TERRY C AND JACKIE W TRESSLER	\$219.53
1963050768	MARCELO MIANO	\$81.13
1963050770	HEATHER M CARO	\$168.91
1963050772	MICHAEL F COX AND JUNIE JEUDY-COX	\$209.99
1963050774	MEHRL STEPHEN AND DEBRA C PHEBUS	\$261.46
1963050776	BARRETT BENDER	\$213.13
1963050778	VIRAJ VINAYAK BHALANI	\$259.42
1963050780	SYLVIA G WALTERS AND GREG WALTERS TRUSTEES	\$196.85
1963050782	STACY N HUSS	\$293.63
1963050784	LAUREN RABACH	\$288.41
1963050786	DAVID G BRZANA	\$115.23
1963050788	JOSEPH AND BARBARA PENSHORN	\$358.29
1963050790	LASZLO KOVACS	\$360.09
1963050792	DOUG NGUYEN	\$289.89
1963050794	ALAN J MOSLEY	\$280.10
1963050796	JASON MC CURRY ET AL	\$112.35
1963050798	MELISSA POZOTRIGO	\$194.82
1963050800	MARK A LOAKNAUTH AND RESHMA K INDAR	\$84.43
1963050802	MIT PATEL	\$215.43

1963050804	BRIAN S HALLMAN ET AL	\$128.48
1963050806	RAGHAVAN ANANTHASANKAR AND ARUNA SUBRAMANIAM	\$276.99
1963050808	MELISSA AND RICHARD K STACY	\$238.34
1963050810	KEVIN L MCLEISH	\$183.85
1963050812	EMIL A AND BONNIE JEAN ISAAKIAN	\$299.64
1963050814	RUTH A MAJEWSKI/ TRUSTEE	\$329.86
1963050816	JOHN ALEX MATHEW	\$180.90
1963050818	MELISSA D ERB AND JOHN J ERB III	\$333.64
1963050820	RAFAEL III AND ALINA CARMEN JUSTIZ	\$349.08
1963050822	CURTIS T KORSKO	\$120.74
1963050824	JONATHAN REICHTAL	\$196.92
1963050826	RICHARD R SOSINSKI	\$85.93
1963050828	DAVID GOLDSCHHEIN	\$100.84
1963050830	TANIA HOFFMAN	\$146.39
1963050832	GEORGE DEVEAU	\$231.64
1963050834	ESTEFANIA GRECO ET AL	\$201.36
1963050836	LUCIANO AND JENNIFER TREVISIOL	\$260.77
1963050838	JOHN AND MARIA BOCCIA	\$384.12
1963050840	JEFFREY S ZAMPITELLA ET AL	\$183.61
1963050842	CHRISTINE YIMAN TAM AND MATTHEW STERLING ANDERSON	\$278.40
1963050844	ROBERTO MEDINA	\$209.93
1963050846	STEPHEN J THORNTON AND JAMES S AGARPAO	\$216.08
1963050848	RALPH J III AND MARILISA LUPTON	\$181.39
1963050850	BOBBAC SOROORY	\$140.42
1963050852	EMMANUEL WILLIAM SMITH/LIFE ESTATE	\$87.45
1963050854	WILLIAM L SCHMIDT AND KRISTEN T SCHMIDT	\$220.11
1963050856	JOHN R SALINAS	\$206.35
1963050858	ALAIN R SCHERER AND SUZANNE SCRUGGS	\$234.14
1963050860	CATHERINE FORSTHOFFER AND NICHOLAS RAY FORSTHOFFER	\$233.68
1963050862	DANNY RAFIK LABABIDI ET AL	\$237.51
1963050864	GASTON NARANJO AND ANDREA BELEY	\$306.48
1963050866	RALPH J JR AND NANCY LUPTON	\$337.02
1963050868	ADAM R KENNEY AND EMILY C MCCLUNG	\$301.45
1963050870	RICHARD AND MAUREEN ROBERTO	\$158.53
1963050872	JAWAHAR L TAUNK AND PUSHPAK TAUNK	\$404.35
1963050874	JORGE MIGUEL MCCORMACK	\$210.20
1963050876	KIMBERLY E SCHWANEBECK	\$88.99
1963050878	BEATRIZ ALICIA HIDALGO	\$120.00
1963050880	AARON BLAIR	\$164.06
1963050882	PATRICK QUEZADA	\$232.73
1963050884	ERIC A HOLDEN	\$114.37
1963050886	ELIA GONZALEZ AND ELIA CERVANES	\$235.71
1963050888	DANIEL MACKAY	\$240.84
1963050890	NIETO RAMIREZ LLC	\$390.84
1963050892	LUTHER L AND SHARON D SIBERT	\$188.79
1963050894	BENJAMIN J III AND NANCY GRACE PRICE	\$283.77
1963050896	SABA H ATTARI	\$263.94
1963050898	ALFRED ALESSI	\$407.88
1963050900	PARIA HEIDARI	\$185.32
1963050902	KATHLEEN T MCDONALD	\$203.37
1963050904	JAMES F AND LAURIE L COPPINGER	\$203.37
1963050906	GREGORY K ROBERSON AND FRANK M COUGHLIN	\$257.02
1963050908	CRISTEN N LITZ	\$151.28
1963050910	JASON P DEIRMENJIAN	\$180.71
1963050912	FLORIAN CAUNE AND MATTHEW ABERHAM	\$165.16
1963050914	THOMAS J COLLINS	\$339.24
1963050916	KAMALA E CORBETT	\$321.84
1963050918	STEVEN D RITZI	\$344.33
1963050920	PETER J CHRISTIANO / LIFE ESTATE	\$191.25
1963050922	RICARDO BURRAGE	\$246.32
1963050924	JOHANN A GUZMAN	\$307.80



1963050926	EMILIE YUANCHUN WANG ET AL	\$158.87
1963050928	NILESH DESAI	\$162.29
1963050930	JAMES WEST	\$179.58
1963050932	PALMER R OGDEN III ET AL	\$141.15
1963050934	MAGNER JAY D R/ TRUSTEE	\$122.10
1963050936	SURESH AND REKHA PATEL	\$241.80
1963050938	JASON G BERLINSKY	\$95.43
1963050940	MORRIS HOLDINGS LLC	\$352.15
1963050942	CAMILO EDUARDO SANCHEZ AND ANAMARIA BARAHONA	\$397.68
1963050944	DAVID A PILLSBURY	\$666.39
1963050946	LORI COHEN RANSOHOFF / TR	\$590.86
1963050948	JAMES E SHUBEL	\$303.22
1963050950	BRADLEY JACOB SAULSON	\$357.25
1963050952	ROBERT PUTNAM III	\$157.71
1963050954	GRANT MASTERSON	\$217.23
1963050956	RICHARD M VELTEN	\$217.23
1963050958	WILLIAM W KANNBERG	\$254.26
1963050960	LEO ALEXANDER SR AND PATRICIA P FARMER ET AL	\$274.80
1963050962	FRED LEVESQUE	\$138.56
1963050964	ANDREW N BAXTER	\$278.33
1963050966	ANDREW THIELE	\$226.90
1963050968	ROBERT W AND CANDACE C LANKFORD	\$461.50
1963050970	SKYPOINT CONDOMINIUM ASSOCIATION INC	\$0.00
1963050972	RUSHMORE VENTURES AT SKYPOINT LLC	\$115.43
1963050982	TWIGGS ST PROPERTY LLC	\$171.28
1963050984	TWIGGS ST PROPERTY LLC	\$54.13
1963050986	TWIGGS ST PROPERTY LLC	\$105.95
1963050988	TWIGGS ST PROPERTY LLC	\$46.28
1963050990	TWIGGS ST PROPERTY LLC	\$46.28
1963050992	TWIGGS ST PROPERTY LLC	\$25.13
1963050994	TWIGGS ST PROPERTY LLC	\$25.13
1963050996	TWIGGS ST PROPERTY LLC	\$25.13
1963050998	TWIGGS ST PROPERTY LLC	\$18.79
1963051000	TWIGGS ST PROPERTY LLC	\$25.13
1963051002	TWIGGS ST PROPERTY LLC	\$16.40
1963051004	TWIGGS ST PROPERTY LLC	\$20.85
1963051006	TWIGGS ST PROPERTY LLC	\$9.16
1963051008	TWIGGS ST PROPERTY LLC	\$23.81
1963051010	TWIGGS ST PROPERTY LLC	\$16.16
1963051012	TWIGGS ST PROPERTY LLC	\$46.28
1963051014	TWIGGS ST PROPERTY LLC	\$47.02
1963051016	TWIGGS ST PROPERTY LLC	\$23.56
1963051018	TWIGGS ST PROPERTY LLC	\$46.28
1963051020	TWIGGS ST PROPERTY LLC	\$16.16
1963051022	TWIGGS ST PROPERTY LLC	\$91.12
1963051024	TWIGGS ST PROPERTY LLC	\$73.19
1963051026	TWIGGS ST PROPERTY LLC	\$0.00
1987530702	BELL CH REALTY CHANNELSIDE LLC	\$0.00
1987530704	BELL CH REALTY CHANNELSIDE LLC	\$0.00
1987530706	BELL CH REALTY CHANNELSIDE LLC	\$0.00
1987530708	BELL CH REALTY CHANNELSIDE LLC	\$164.73
1987530710	BELL CH REALTY CHANNELSIDE LLC	\$107.18
1987530712	BELL CH REALTY CHANNELSIDE LLC	\$107.18
1987530714	BELL CH REALTY CHANNELSIDE LLC	\$207.71
1987530716	BELL CH REALTY CHANNELSIDE LLC	\$164.73
1987530718	BELL CH REALTY CHANNELSIDE LLC	\$164.73
1987530720	BELL CH REALTY CHANNELSIDE LLC	\$170.00
1987530722	BELL CH REALTY CHANNELSIDE LLC	\$109.13
1987530724	BELL CH REALTY CHANNELSIDE LLC	\$164.73
1987530726	BELL CH REALTY CHANNELSIDE LLC	\$205.63
1987530728	BELL CH REALTY CHANNELSIDE LLC	\$107.18

1987530730	BELL CH REALTY CHANNELSIDE LLC	\$107.18
1987530732	BELL CH REALTY CHANNELSIDE LLC	\$207.71
1987530734	BELL CH REALTY CHANNELSIDE LLC	\$164.73
1987530736	BELL CH REALTY CHANNELSIDE LLC	\$164.73
1987530738	BELL CH REALTY CHANNELSIDE LLC	\$170.00
1987530740	BELL CH REALTY CHANNELSIDE LLC	\$109.13
1987530742	BELL CH REALTY CHANNELSIDE LLC	\$164.73
1987530744	BELL CH REALTY CHANNELSIDE LLC	\$205.63
1987530746	BELL CH REALTY CHANNELSIDE LLC	\$107.18
1987530748	BELL CH REALTY CHANNELSIDE LLC	\$107.18
1987530750	BELL CH REALTY CHANNELSIDE LLC	\$207.71
1987530752	BELL CH REALTY CHANNELSIDE LLC	\$164.73
1987530754	BELL CH REALTY CHANNELSIDE LLC	\$164.73
1987530756	BELL CH REALTY CHANNELSIDE LLC	\$170.00
1987530758	BELL CH REALTY CHANNELSIDE LLC	\$109.13
1987530760	BELL CH REALTY CHANNELSIDE LLC	\$164.73
1987530762	BELL CH REALTY CHANNELSIDE LLC	\$227.54
1987530764	BELL CH REALTY CHANNELSIDE LLC	\$229.90
1987530766	BELL CH REALTY CHANNELSIDE LLC	\$231.70
1987530768	BELL CH REALTY CHANNELSIDE LLC	\$220.61
1987530770	BELL CH REALTY CHANNELSIDE LLC	\$194.96
1987530772	BELL CH REALTY CHANNELSIDE LLC	\$226.99
1987530774	BELL CH REALTY CHANNELSIDE LLC	\$236.55
1987530776	BELL CH REALTY CHANNELSIDE LLC	\$212.43
1987530778	BELL CH REALTY CHANNELSIDE LLC	\$254.03
1987530780	BELL CH REALTY CHANNELSIDE LLC	\$350.81
1987530782	BELL CH REALTY CHANNELSIDE LLC	\$109.13
1987530784	BELL CH REALTY CHANNELSIDE LLC	\$164.73
1987530786	BELL CH REALTY CHANNELSIDE LLC	\$152.53
1987530788	BELL CH REALTY CHANNELSIDE LLC	\$152.53
1987530790	BELL CH REALTY CHANNELSIDE LLC	\$145.87
1987530792	BELL CH REALTY CHANNELSIDE LLC	\$206.60
1987530794	BELL CH REALTY CHANNELSIDE LLC	\$164.73
1987530796	BELL CH REALTY CHANNELSIDE LLC	\$145.87
1987530798	BELL CH REALTY CHANNELSIDE LLC	\$145.87
1987530800	BELL CH REALTY CHANNELSIDE LLC	\$109.13
1987530802	BELL CH REALTY CHANNELSIDE LLC	\$152.53
1987530804	BELL CH REALTY CHANNELSIDE LLC	\$152.53
1987530806	BELL CH REALTY CHANNELSIDE LLC	\$170.00
1987530808	BELL CH REALTY CHANNELSIDE LLC	\$145.87
1987530810	BELL CH REALTY CHANNELSIDE LLC	\$206.60
1987530812	BELL CH REALTY CHANNELSIDE LLC	\$164.73
1987530814	BELL CH REALTY CHANNELSIDE LLC	\$145.87
1987530816	BELL CH REALTY CHANNELSIDE LLC	\$145.87
1987530818	BELL CH REALTY CHANNELSIDE LLC	\$109.13
1987530820	BELL CH REALTY CHANNELSIDE LLC	\$152.53
1987530822	BELL CH REALTY CHANNELSIDE LLC	\$152.53
1987530824	BELL CH REALTY CHANNELSIDE LLC	\$170.00
1987530826	BELL CH REALTY CHANNELSIDE LLC	\$145.87
1987530828	BELL CH REALTY CHANNELSIDE LLC	\$206.60
1987530830	BELL CH REALTY CHANNELSIDE LLC	\$164.73
1987530832	BELL CH REALTY CHANNELSIDE LLC	\$145.87
1987530834	BELL CH REALTY CHANNELSIDE LLC	\$145.87
1987530836	BELL CH REALTY CHANNELSIDE LLC	\$109.13
1987530838	BELL CH REALTY CHANNELSIDE LLC	\$152.53
1987530840	BELL CH REALTY CHANNELSIDE LLC	\$152.53
1987530842	BELL CH REALTY CHANNELSIDE LLC	\$170.00
1987530844	BELL CH REALTY CHANNELSIDE LLC	\$145.87
1987530846	BELL CH REALTY CHANNELSIDE LLC	\$206.60
1987530848	BELL CH REALTY CHANNELSIDE LLC	\$164.73
1987530850	BELL CH REALTY CHANNELSIDE LLC	\$145.87



1987530974	BELL CH REALTY CHANNELSIDE LLC	\$201.33
1987530976	BELL CH REALTY CHANNELSIDE LLC	\$161.82
1987530978	BELL CH REALTY CHANNELSIDE LLC	\$145.87
1987530980	BELL CH REALTY CHANNELSIDE LLC	\$145.87
1987530982	BELL CH REALTY CHANNELSIDE LLC	\$109.13
1987530984	BELL CH REALTY CHANNELSIDE LLC	\$152.53
1987530986	BELL CH REALTY CHANNELSIDE LLC	\$152.53
1987530988	BELL CH REALTY CHANNELSIDE LLC	\$145.87
1987530990	BELL CH REALTY CHANNELSIDE LLC	\$152.53
1987530992	BELL CH REALTY CHANNELSIDE LLC	\$164.73
1987530994	BELL CH REALTY CHANNELSIDE LLC	\$145.87
1987530996	BELL CH REALTY CHANNELSIDE LLC	\$152.53
1987530998	BELL CH REALTY CHANNELSIDE LLC	\$206.60
1987531000	BELL CH REALTY CHANNELSIDE LLC	\$109.13
1987531002	BELL CH REALTY CHANNELSIDE LLC	\$164.73
1987531004	BELL CH REALTY CHANNELSIDE LLC	\$107.18
1987531006	BELL CH REALTY CHANNELSIDE LLC	\$201.33
1987531008	BELL CH REALTY CHANNELSIDE LLC	\$152.53
1987531010	BELL CH REALTY CHANNELSIDE LLC	\$206.60
1987531012	BELL CH REALTY CHANNELSIDE LLC	\$152.53
1987531014	BELL CH REALTY CHANNELSIDE LLC	\$107.18
1987531016	BELL CH REALTY CHANNELSIDE LLC	\$107.18
1987531018	BELL CH REALTY CHANNELSIDE LLC	\$152.53
1987531020	BELL CH REALTY CHANNELSIDE LLC	\$152.53
1987531022	BELL CH REALTY CHANNELSIDE LLC	\$145.87
1987531024	BELL CH REALTY CHANNELSIDE LLC	\$171.94
1987531026	BELL CH REALTY CHANNELSIDE LLC	\$145.87
1987531028	BELL CH REALTY CHANNELSIDE LLC	\$152.53
1987531030	BELL CH REALTY CHANNELSIDE LLC	\$164.73
1987531032	BELL CH REALTY CHANNELSIDE LLC	\$145.87
1987531034	BELL CH REALTY CHANNELSIDE LLC	\$152.53
1987531036	BELL CH REALTY CHANNELSIDE LLC	\$206.60
1987531038	BELL CH REALTY CHANNELSIDE LLC	\$109.13
1987531040	BELL CH REALTY CHANNELSIDE LLC	\$164.73
1987531042	BELL CH REALTY CHANNELSIDE LLC	\$114.81
1987531044	BELL CH REALTY CHANNELSIDE LLC	\$201.33
1987531046	BELL CH REALTY CHANNELSIDE LLC	\$152.53
1987531048	BELL CH REALTY CHANNELSIDE LLC	\$206.60
1987531050	BELL CH REALTY CHANNELSIDE LLC	\$152.53
1987531052	BELL CH REALTY CHANNELSIDE LLC	\$107.18
1987531054	BELL CH REALTY CHANNELSIDE LLC	\$107.18
1987531056	BELL CH REALTY CHANNELSIDE LLC	\$152.53
1987531058	BELL CH REALTY CHANNELSIDE LLC	\$152.53
1987531060	BELL CH REALTY CHANNELSIDE LLC	\$145.87
1987531062	BELL CH REALTY CHANNELSIDE LLC	\$171.94
1987531064	BELL CH REALTY CHANNELSIDE LLC	\$145.87
1987531066	BELL CH REALTY CHANNELSIDE LLC	\$152.53
1987531068	BELL CH REALTY CHANNELSIDE LLC	\$164.73
1987531070	BELL CH REALTY CHANNELSIDE LLC	\$145.87
1987531072	BELL CH REALTY CHANNELSIDE LLC	\$152.53
1987531074	BELL CH REALTY CHANNELSIDE LLC	\$206.60
1987531076	BELL CH REALTY CHANNELSIDE LLC	\$109.13
1987531078	BELL CH REALTY CHANNELSIDE LLC	\$164.73
1987531080	BELL CH REALTY CHANNELSIDE LLC	\$114.81
1987531082	BELL CH REALTY CHANNELSIDE LLC	\$201.33
1987531084	BELL CH REALTY CHANNELSIDE LLC	\$152.53
1987531086	BELL CH REALTY CHANNELSIDE LLC	\$206.60
1987531088	BELL CH REALTY CHANNELSIDE LLC	\$152.53
1987531090	BELL CH REALTY CHANNELSIDE LLC	\$107.18
1987531092	BELL CH REALTY CHANNELSIDE LLC	\$107.18
1987531094	BELL CH REALTY CHANNELSIDE LLC	\$152.53

1987531096	BELL CH REALTY CHANNELSIDE LLC	\$152.53
1987531098	BELL CH REALTY CHANNELSIDE LLC	\$145.87
1987531100	BELL CH REALTY CHANNELSIDE LLC	\$171.94
1987531102	BELL CH REALTY CHANNELSIDE LLC	\$145.87
1987531104	BELL CH REALTY CHANNELSIDE LLC	\$152.53
1987531106	BELL CH REALTY CHANNELSIDE LLC	\$164.73
1987531108	BELL CH REALTY CHANNELSIDE LLC	\$145.87
1987531110	BELL CH REALTY CHANNELSIDE LLC	\$152.53
1987531112	BELL CH REALTY CHANNELSIDE LLC	\$206.60
1987531114	BELL CH REALTY CHANNELSIDE LLC	\$109.13
1987531116	BELL CH REALTY CHANNELSIDE LLC	\$164.73
1987531118	BELL CH REALTY CHANNELSIDE LLC	\$114.81
1987531120	BELL CH REALTY CHANNELSIDE LLC	\$201.33
1987531122	BELL CH REALTY CHANNELSIDE LLC	\$152.53
1987531124	BELL CH REALTY CHANNELSIDE LLC	\$206.60
1987531126	BELL CH REALTY CHANNELSIDE LLC	\$152.53
1987531128	BELL CH REALTY CHANNELSIDE LLC	\$107.18
1987531130	BELL CH REALTY CHANNELSIDE LLC	\$107.18
1987531132	BELL CH REALTY CHANNELSIDE LLC	\$152.53
1987531134	BELL CH REALTY CHANNELSIDE LLC	\$152.53
1987531136	BELL CH REALTY CHANNELSIDE LLC	\$145.87
1987531138	BELL CH REALTY CHANNELSIDE LLC	\$171.94
1987531140	BELL CH REALTY CHANNELSIDE LLC	\$145.87
1987531142	BELL CH REALTY CHANNELSIDE LLC	\$152.53
1987531144	BELL CH REALTY CHANNELSIDE LLC	\$164.73
1987531146	BELL CH REALTY CHANNELSIDE LLC	\$145.87
1987531148	BELL CH REALTY CHANNELSIDE LLC	\$152.53
1987531150	BELL CH REALTY CHANNELSIDE LLC	\$206.60
1987531152	BELL CH REALTY CHANNELSIDE LLC	\$109.13
1987531154	BELL CH REALTY CHANNELSIDE LLC	\$164.73
1987531156	BELL CH REALTY CHANNELSIDE LLC	\$114.81
1987531158	BELL CH REALTY CHANNELSIDE LLC	\$201.33
1987531160	BELL CH REALTY CHANNELSIDE LLC	\$152.53
1987531162	BELL CH REALTY CHANNELSIDE LLC	\$206.60
1987531164	BELL CH REALTY CHANNELSIDE LLC	\$152.53
1987531166	BELL CH REALTY CHANNELSIDE LLC	\$107.18
1987531168	BELL CH REALTY CHANNELSIDE LLC	\$107.18
1987531170	BELL CH REALTY CHANNELSIDE LLC	\$152.53
1987531172	BELL CH REALTY CHANNELSIDE LLC	\$152.53
1987531174	BELL CH REALTY CHANNELSIDE LLC	\$145.87
1987531176	BELL CH REALTY CHANNELSIDE LLC	\$107.18
1987531178	BELL CH REALTY CHANNELSIDE LLC	\$109.13
1987531180	BELL CH REALTY CHANNELSIDE LLC	\$109.13
1987531182	BELL CH REALTY CHANNELSIDE LLC	\$109.13
1987531184	BELL CH REALTY CHANNELSIDE LLC	\$145.87
1987531186	BELL CH REALTY CHANNELSIDE LLC	\$107.18
1987531188	BELL CH REALTY CHANNELSIDE LLC	\$118.28
1987531190	BELL CH REALTY CHANNELSIDE LLC	\$109.13
1987531192	BELL CH REALTY CHANNELSIDE LLC	\$109.13
1987531194	BELL CH REALTY CHANNELSIDE LLC	\$109.13
1987531196	BELL CH REALTY CHANNELSIDE LLC	\$145.87
1987531198	BELL CH REALTY CHANNELSIDE LLC	\$107.18
1987531200	BELL CH REALTY CHANNELSIDE LLC	\$118.28
1987531202	BELL CH REALTY CHANNELSIDE LLC	\$109.13
1987531204	BELL CH REALTY CHANNELSIDE LLC	\$109.13
1987531206	BELL CH REALTY CHANNELSIDE LLC	\$109.13
1987531208	BELL CH REALTY CHANNELSIDE LLC	\$145.87
1987531210	BELL CH REALTY CHANNELSIDE LLC	\$107.18
1987531212	BELL CH REALTY CHANNELSIDE LLC	\$118.28
1987531214	BELL CH REALTY CHANNELSIDE LLC	\$109.13
1987531216	BELL CH REALTY CHANNELSIDE LLC	\$109.13





1987531462	BELL CH REALTY CHANNELSIDE LLC	\$164.73
1987531464	BELL CH REALTY CHANNELSIDE LLC	\$201.33
1987531466	BELL CH REALTY CHANNELSIDE LLC	\$206.74
1987531468	BELL CH REALTY CHANNELSIDE LLC	\$107.18
1987531470	BELL CH REALTY CHANNELSIDE LLC	\$107.18
1987531472	BELL CH REALTY CHANNELSIDE LLC	\$107.18
1987531474	BELL CH REALTY CHANNELSIDE LLC	\$152.53
1987531476	BELL CH REALTY CHANNELSIDE LLC	\$152.53
1987531478	BELL CH REALTY CHANNELSIDE LLC	\$118.28
1987531480	BELL CH REALTY CHANNELSIDE LLC	\$164.73
1987531482	BELL CH REALTY CHANNELSIDE LLC	\$164.73
1987531484	BELL CH REALTY CHANNELSIDE LLC	\$164.73
1987531486	BELL CH REALTY CHANNELSIDE LLC	\$201.33
1987531488	BELL CH REALTY CHANNELSIDE LLC	\$212.98
1987531490	BELL CH REALTY CHANNELSIDE LLC	\$107.18
1987531492	BELL CH REALTY CHANNELSIDE LLC	\$107.18
1987531494	BELL CH REALTY CHANNELSIDE LLC	\$107.18
1987531496	BELL CH REALTY CHANNELSIDE LLC	\$152.53
1987531498	BELL CH REALTY CHANNELSIDE LLC	\$152.53
1987531500	BELL CH REALTY CHANNELSIDE LLC	\$118.28
1987531502	BELL CH REALTY CHANNELSIDE LLC	\$164.73
1987531504	BELL CH REALTY CHANNELSIDE LLC	\$164.73
1987531506	BELL CH REALTY CHANNELSIDE LLC	\$164.73
1987531508	BELL CH REALTY CHANNELSIDE LLC	\$201.33
1987531510	BELL CH REALTY CHANNELSIDE LLC	\$212.98
1987531512	BELL CH REALTY CHANNELSIDE LLC	\$107.18
1987531514	BELL CH REALTY CHANNELSIDE LLC	\$107.18
1987531516	BELL CH REALTY CHANNELSIDE LLC	\$107.18
1987531518	BELL CH REALTY CHANNELSIDE LLC	\$152.53
1987531520	BELL CH REALTY CHANNELSIDE LLC	\$152.53
1987531522	BELL CH REALTY CHANNELSIDE LLC	\$118.28
1987531524	BELL CH REALTY CHANNELSIDE LLC	\$242.10
1987531526	BELL CH REALTY CHANNELSIDE LLC	\$219.92
1987531528	BELL CH REALTY CHANNELSIDE LLC	\$256.24
1987531530	BELL CH REALTY CHANNELSIDE LLC	\$256.24
1987531532	BELL CH REALTY CHANNELSIDE LLC	\$212.98
1987531534	BELL CH REALTY CHANNELSIDE LLC	\$300.62
1987531536	BELL CH REALTY CHANNELSIDE LLC	\$195.79
1987531538	BELL CH REALTY CHANNELSIDE LLC	\$249.87
1987531540	BELL CH REALTY CHANNELSIDE LLC	\$216.03
1987531542	BELL CH REALTY CHANNELSIDE LLC	\$229.62
1987531544	BELL CH REALTY CHANNELSIDE LLC	\$238.22
1987531546	BELL CH REALTY CHANNELSIDE LLC	\$305.88
1987531548	BELL CH REALTY CHANNELSIDE LLC	\$152.53
1987531550	BELL CH REALTY CHANNELSIDE LLC	\$118.28
1987531552	BELL CH REALTY CHANNELSIDE LLC	\$0.00
1987531554	BELL CH REALTY CHANNELSIDE LLC	\$299.31
1987551300	TAMPA PORT AUTHORITY	\$0.00
1987551310	TAMPA PORT AUTHORITY	\$16,201.07
1987551400	CITY OF TAMPA	\$0.00
1987560093	CITY OF TAMPA	\$0.00
1988680000	PINNACLE CHANNELSIDE PROPERTIES LLC	\$7,480.09
1988700000	CF AM HOLDING LLC	\$166.21
1988720000	CF AM HOLDING LLC	\$166.21
1988740000	CF AM HOLDING LLC	\$207.76
1988750000	CF AM HOLDING LLC	\$1,070.36
1988860000	CRESTLINE ACQUISITIONS GROUP LLC	\$2,518.73
1988870000	TAMPA HILLSBOROUGH COUNTY EXPRESSWAY AUTHORITY	\$0.00
1988880000	TAMPA HILLSBOROUGH COUNTY EXPRESSWAY AUTHORITY	\$0.00
1988890000	CRESTLINE ACQUISITIONS GROUP LLC	\$1,554.73
1989060000	TAMPA PORT AUTHORITY	\$0.00



1989090000	KEMD HOLDINGS LLC	\$534.01
1989130000	WA 338 INVESTMENTS OF HILLSBOROUGH LLC	\$535.73
1989220000	PIERHOUSE CHANNELSIDE INC	\$67,907.73
1989280000	TAMPA PORT AUTHORITY	\$0.00
1989360000	TAMPA PORT AUTHORITY	\$0.00
1989470010	TAMPA PORT AUTHORITY	\$0.00
1989540000	CRESTLINE ACQUISITIONS GROUP LLC	\$3,134.04
1989550000	TAMPA HILLSBOROUGH COUNTY EXPRESSWAY AUTHORITY	\$0.00
1989640000	UNIVERSITY OF SOUTH FLORIDA BOARD OF TRUSTEES	\$2,373.68
1989680000	UNIVERSITY OF SOUTH FLORIDA BOARD OF TRUSTEES	\$256.22
1989690000	UNIVERSITY OF SOUTH FLORIDA BOARD OF TRUSTEES	\$256.22
1989700000	UNIVERSITY OF SOUTH FLORIDA BOARD OF TRUSTEES	\$256.22
1989730000	602 CHANNELSIDE LLC	\$1,189.54
1989880000	514 CHANNELSIDE PROPERTIES LLC	\$1,582.26
1990020000	HILLSBOROUGH COUNTY	\$76,522.00
1990090000	PALACE FLORIDA PROPERTIES L L C	\$3,562.43
1990090010	CITY OF TAMPA	\$0.00
1992942202	WILLIAM JASON MURRAY	\$227.72
1992942204	RSG 1013 LLC	\$259.81
1992942206	NELLY MAHMOUD AND JIHAD EL RAYES	\$217.67
1992942208	TIMOTHY J AND KIMBERLEE FOWLER	\$208.52
1992942210	VINCENT R PAWLOWSKI	\$135.57
1992942212	BRETT BRODA	\$162.93
1992942214	WINELAND INVESTMENTS LLC	\$193.03
1992942216	RUPEN S AND ASHELY NOA PHILLOURA	\$216.39
1992942218	SCOTT EDWARD HARRIS	\$112.95
1992942220	ANDREW S NIETZEL AND LYNDSLEY N JONES	\$165.30
1992942222	CHRISTIAN BALZANO	\$147.10
1992942224	GARY RACO	\$77.17
1992942226	LBP PROPERTIES II LLC	\$166.53
1992942228	MARK L KLING	\$188.90
1992942230	B & W VENTURES LLC	\$193.03
1992942232	JASON BOWES AND CHRISTINE DUFFY	\$176.43
1992942234	DENISE G MAEN	\$147.58
1992942236	TIMOTHY J OLIVER	\$179.63
1992942238	DEBORAH AREND	\$81.18
1992942240	BRAD PAUL AND JENNA MICHELLE KACZMARSKI	\$134.06
1992942242	JEREMY R REDENSEK	\$166.53
1992942244	DADA K GLASER	\$154.81
1992942246	JOSEPH P MARTIN/LIFE ESTATE	\$157.28
1992942248	WILLIAM J MURRAY	\$216.39
1992942250	MCB CONDOS LLC	\$147.58
1992942252	CHERIE HOPE	\$179.63
1992942254	CRAIG S CROWE	\$147.10
1992942256	JENISSE M OUELLETTE	\$77.17
1992942258	WRC INVESTMENTS LLC	\$228.67
1992942260	CHANNELSIDE VENTURES LLC	\$324.47
1992942262	BROADLEAF PROPERTY MANAGEMENT LLC	\$212.28
1992942264	RICHARD PENZA	\$181.56
1992942266	SEAN CROWLEY	\$241.47
1992942268	MARCO P VAN VLIET	\$127.58
1992942270	MATTHEW WAUGAMAN AND JOANNA DICKINSON	\$289.29
1992942272	LORI A BALLARD	\$174.29
1992942274	LBP PROPERTIES II LLC	\$174.02
1992942276	DEIGO ALONSO AND DAWN NICOLE FLORES	\$219.78
1992942278	SUNRISE RENTAL HOMES LLC	\$146.96
1992942280	JIM MYUNG LEE	\$69.73
1992942282	KEITH R ZIMMERMAN ET AL	\$43.64
1992942284	MCB CONDOS LLC	\$174.29
1992942286	REAL ESTATE DYNAMICS LLC	\$137.83
1992942288	RAYMOND G KRAJESKI	\$69.73

1992942290	KATIE L BUTCHER	\$146.96
1992942292	** CONFIDENTIAL **	\$137.83
1992942294	BRIAN A BULFER	\$176.76
1992942296	LEDA K MULLENDORE	\$43.64
1992942298	ANDREW AND JANELLE ANSON	\$79.02
1992942300	MARJANNA AND KEVIN M HYMAN	\$137.83
1992942302	H CURTIS SKIPPER AND SALLIE D SKIPPER/ TRUSTEES	\$137.83
1992942306	ERIC T MELLER	\$43.64
1992942308	JEANETTE ALONSO	\$137.83
1992942310	RICHARD LEX	\$43.64
1992942312	LANCE PONTON	\$180.81
1992942314	JOHN D BATEMAN/ TRUSTEE	\$125.33
1992942316	XAVIER OLIVER STEINER	\$154.61
1992942318	DAVID KI KWONG CHOR ET AL	\$331.13
1992942320	DAVID L FUNG	\$223.06
1992942322	MONICA S MANCUSO/TRUSTEE	\$411.42
1992942324	TARIQ CHAUDHRY AND STEPHANIE DAVIS	\$223.06
1992942326	MICHAEL THOMAS TERRELL/ TRUSTEE	\$181.98
1992942328	MICHAEL S AND JANNELL E BAEZ	\$223.06
1992942330	FRANCINE MESSANO	\$411.42
1992942332	KEVIN O'CONNOR	\$223.06
1992942334	MARGARET REBECCA TAYLOR	\$411.42
1992942336	RSG 1013 LLC	\$223.06
1992942338	GARY J FOX AND JESSICA L CHRIST	\$204.74
1992942340	HANSJOERG STEINEMANN	\$336.99
1992942342	DIANE HARTNETT AND TERRY L LLOYD	\$104.63
1992942344	MICHAEL CELSO GONZALEZ	\$307.86
1992942346	LIFSEY REAL ESTATE AND HOLDINGS INC	\$223.06
1992942348	MATTHEW BELCHER AND MARY MARR	\$204.74
1992942350	RAHEEM MORRIS	\$104.63
1992942352	JOSHUA A PARDUE	\$278.79
1992942354	TOMAN PARTNERS LLC	\$278.79
1992942356	ANUSH GABRIYELIAN	\$104.63
1992942358	KELVIN CHOI	\$237.99
1992942360	JOHN SHAILAR AND SALENE C BOWERS	\$324.69
1992942362	CHARLES S AND TERRI W ELLISON	\$255.30
1992942364	ROBERT AND LISHA HARRIS	\$328.88
1992942366	MICHAEL R AND JEANNE E MARGET	\$366.61
1992942368	TIMOTHY NORTON	\$231.60
1992942370	RSG 1013 LLC	\$366.61
1992942372	DEAN L MITCHELL	\$328.88
1992942374	ROBERT C NUCCI	\$426.03
1992942376	STEVEN F PEREIRA AND SHAWN P MORGAN	\$491.24
1992942380	KYLE A MCDOWELL	\$209.04
1992942382	VICTORY LOFTS AT CHANNELSIDE CONDO ASSOC INC	\$0.00
1992942412	DERF VI PROPERTIES L L C	\$422.19
1992942414	DERF VI PROPERTIES L L C	\$229.89
1992942416	DERF VI PROPERTIES L L C	\$727.73
1992942418	HENRY C LEWIS III	\$454.50
1992942952	ZLG OFFICE LLC	\$211.45
1992942954	ZLG OFFICE LLC	\$226.30
1992942956	EQUITY TRUST COMPANY	\$219.81
1992942958	TIMED LLC	\$278.49
1992942960	REFRESCA HOLDINGS CORP	\$229.32
1992942962	REFRESCA HOLDINGS CORP	\$214.96
1992942964	WILLIAM J WILEY	\$181.88
1992942966	JON DANGLER AND SAMANTHA PLATT	\$181.88
1992942968	MARIAM ABREU RUIZ	\$184.48
1992942970	DENNIS E AND LESLIE T MANELLI	\$51.88
1992942972	CHRISTOPHER R KORWIN	\$248.66
1992942974	CATHARINE RIGGS	\$305.51

1992942976	ISMAEL DIAZ AND KRISZTINA LESTAK	\$202.50
1992942978	JASON J NIEVES/ET AL	\$194.79
1992942980	RYAN K HOLT	\$263.49
1992942982	JOHN KOSCIK	\$133.57
1992942984	KIRK E SLATER AND DAVID S ANDREWS	\$122.42
1992942986	JOSEPH VELA	\$265.77
1992942988	BRIAN GIULIANI	\$181.88
1992942990	WEI WEI ZHANG	\$181.88
1992942992	ANGELO J RALLO JR AND ANGELO J RALLO III	\$107.25
1992942994	S LAKSHMINARAYANAN AND P SRINIVASAN/TRUSTEES	\$285.48
1992942996	TERRANCE RICHARD POKLAR	\$248.66
1992942998	THOMAS E YARRANTON	\$80.91
1992943000	JEREMY ROBBINS AND JENNIFER SCHWARZCHILD	\$202.50
1992943002	ATINA'S MARIAN'S AND VICTORIA'S INVESTMENT	\$253.38
1992943004	ROBERT J VARBLE	\$130.36
1992943006	KOZHIMALA THOMAS JOHN	\$263.49
1992943008	KAREN STENNIE AND ROBERT BARISH	\$265.77
1992943010	HOLLY COLLINS-GARCIA AND JAVIER GARCIA	\$228.25
1992943012	ANTONIO AND NORA BERNHARDT	\$181.88
1992943014	WAI KWONG LEE	\$212.74
1992943016	SCOTT B AND CAROL A DOLLAR	\$278.34
1992943018	PRADEEP AND MEERA BANSAL	\$226.71
1992943020	PERRY H AND ELIXABETH M JACOBSEN	\$120.55
1992943022	PAUL E CRAMBLET	\$243.16
1992943024	KRISTINA RAO	\$157.56
1992943026	RAUL A ROJAS	\$89.92
1992943028	JOHN A BRANIN AND SUZANNE BAKEWELL	\$263.49
1992943030	JUSTIN ALAN JACOBSON	\$133.57
1992943032	DEDE S JACOBS	\$138.35
1992943034	HUMBERTO MARCAL SILVA	\$265.77
1992943036	KENNETH BARNETT	\$193.97
1992943038	GARRETT M DIBONA	\$227.03
1992943040	JEFFREY M AND MICHELL M AGUIAR	\$241.79
1992943042	AKSHAY GUPTA AND DIMITRA KEFALLONITOU	\$241.79
1992943044	RICHARD VOCI JR	\$261.62
1992943046	KENNETH ALLEY	\$261.62
1992943048	JEFFREY M AND MICHELLE M AGUIAR	\$215.97
1992943050	TONY FOTI	\$99.56
1992943052	MORRIS C MASSEY	\$144.60
1992943054	DEHUI YU AND ERIC B CROISET	\$351.04
1992943056	JEFFERY M AND MICHELLE M AGUIAR	\$293.90
1992943058	ERIC K WAN	\$147.85
1992943060	KENNETH ALLEY	\$85.31
1992943062	PAMELA KOROTKY	\$196.06
1992943064	DEBORAH L SEELYE/TRUSTEE	\$244.40
1992943066	JASON ASHTON	\$147.98
1992943068	ERIC B CROISET AND DEHUI YU	\$328.12
1992943070	VICTORIA AND RICHARD COOK	\$383.07
1992943072	REYNALDO F MULINGTAPANG AND MARIA J CARREON TRS	\$218.30
1992943074	LARRY KNOWLES AND RYAN KNOWLES ET AL	\$218.30
1992943076	EDWARD ADAM BUSANSKY / TRUSTEE	\$180.40
1992943078	TRACI A SALEM	\$294.17
1992943080	ELIAS AND MIRTHA CURA TRUSTEES	\$286.50
1992943082	TIMOTHY DUNNE AND MAGGIE DUGAN	\$306.70
1992943084	JOHN PAUL ASURE II	\$186.66
1992943086	CHARLES L YUKON AND MARINA YUKON / TRUSTEES	\$198.18
1992943088	IRMA MAGDALENA THURMAN	\$121.79
1992943090	** CONFIDENTIAL **	\$150.22
1992943092	ROD BRYLAWSKI AND CHARLES BAKER	\$136.29
1992943094	SAPNA PATEL	\$331.41
1992943096	MARK BECKLER	\$171.61

1992943098	CHRISTOPHER G PARRADO	\$102.91
1992943100	JOHN P III AND TOBEY A HARTIGAN	\$297.52
1992943102	ANDREW REED ADELSON	\$287.11
1992943104	JARED C AND CRYSTAL DANA MONACO	\$388.47
1992943106	CARY L HALL	\$152.25
1992943108	BHAKTI SHAH AND JOSE ROMERO	\$148.93
1992943110	MICHAEL SEAN CHRISTIE	\$88.36
1992943112	DAVID C JENNINGS	\$360.39
1992943114	KEN KINGREY AND BETTY KINGREY	\$192.55
1992943116	VENTANA CONDOMINIUM ASSOCIATION INC	\$289.71
1992943118	RONALD BISHOP/LIFE ESTATE	\$224.70
1992943120	CAROLINA BLANCO	\$267.11
1992943122	LAUREL ESTABROOKS	\$223.04
1992943124	ANDRE P CALLEN	\$404.89
1992943126	JENNIFER CARPENTER ET AL	\$467.81
1992943128	WOLF'S LAIR PROPERTIES LLC	\$437.23
1992943130	VENTANA TAMPA LLC	\$257.90
1992943132	VENTANA CONDOMINIUM HOA	\$0.00
1992943202	CHANNELSIDE PLACE LLC	\$125.92
1992943204	CHANNELSIDE PLACE LLC	\$13.55
1992943206	CHANNELSIDE PLACE LLC	\$112.54
1992943208	CHANNELSIDE PLACE LLC	\$121.57
1992943210	CHANNELSIDE PLACE LLC	\$139.20
1992943212	CHANNELSIDE PLACE LLC	\$218.55
1992943214	CHANNELSIDE PLACE LLC	\$320.32
1992943216	CHANNELSIDE PLACE LLC	\$18.27
1992943218	CHANNELSIDE PLACE LLC	\$18.27
1992943220	CHANNELSIDE PLACE LLC	\$18.27
1992943222	CHANNELSIDE PLACE LLC	\$18.27
1992943224	CHANNELSIDE PLACE LLC	\$18.27
1992943226	CHANNELSIDE PLACE LLC	\$18.27
1992943228	MHPG CHANNELSIDE LLC	\$209.36
1992943230	SOCTT MANDELL AND WILLIAM MANDELL	\$171.44
1992943232	CHANNELSIDE PLACE LLC	\$184.21
1992943234	CHANNELSIDE PLACE LLC	\$217.88
1992943236	SUSAN SCHULMAN	\$136.68
1992943238	CHANNELSIDE PLACE LLC	\$252.35
1992943240	CHANNELSIDE PLACE LLC	\$165.04
1992943242	111 VENTURES LLC	\$177.55
1992943244	GREGG A LYNCH	\$97.66
1992943246	CLIFFORD W PALMER AND CHRISTOPHER A HUNTER	\$116.70
1992943248	CHANNELSIDE PLACE LLC	\$96.75
1992943250	CHANNELSIDE PLACE LLC	\$217.88
1992943252	STANNARD ALLEN	\$136.68
1992943254	CHANNELSIDE PLACE LLC	\$171.44
1992943256	CHANNELSIDE PLACE LLC	\$184.21
1992943258	CHANNELSIDE PLACE LLC	\$217.88
1992943260	CHANNELSIDE PLACE LLC	\$189.74
1992943262	CHANNELSIDE PLACE LLC	\$217.88
1992943264	CHANNELSIDE PLACE LLC	\$136.68
1992943266	CHANNELSIDE PLACE LLC	\$136.68
1992943268	CHANNELSIDE PLACE LLC	\$217.88
1992943270	CHANNELSIDE PLACE LLC	\$240.90
1992943272	CHANNELSIDE PLACE LLC	\$144.35
1992943274	CHANNELSIDE PLACE LLC	\$91.91
1992943276	33511 LLC	\$209.36
1992943278	CHANNELSIDE PLACE LLC	\$184.21
1992943280	LAWRENCE MARLEWSKI / TRUSTEE	\$184.21
1992943282	CHANNELSIDE PLACE LLC	\$171.44
1992943284	CHANNELSIDE PLACE LLC	\$175.93
1992943286	BRIAN S DUCHARME/LIFE ESTATE	\$155.38

1992943288	BRADLEY S AND DEBORAH M GLEASON	\$184.33
1992943290	CHANNELSIDE PLACE LLC	\$184.21
1992943292	CHANNELSIDE PLACE LLC	\$217.88
1992943294	MAHMOODA KHALIQ PASHA	\$167.99
1992943296	CHANNELSIDE PLACE LLC	\$252.35
1992943298	CHANNELSIDE PLACE LLC	\$165.04
1992943300	CHANNELSIDE PLACE LLC	\$165.04
1992943302	CVS REAL ESTATE LLC	\$105.24
1992943304	MICHAEL A GIACINTO	\$27.50
1992943306	AWARE INVESTMENTS L P	\$97.53
1992943308	CHANNELSIDE PLACE LLC	\$217.88
1992943310	CHANNELSIDE PLACE LLC	\$136.68
1992943312	CHANNELSIDE PLACE LLC	\$171.44
1992943314	CHANNELSIDE PLACE LLC	\$184.21
1992943316	CHANNELSIDE PLACE LLC	\$184.21
1992943318	ZORAN AND SUZANA JOLEVSKA	\$171.44
1992943320	CHANNELSIDE PLACE LLC	\$189.74
1992943322	CHANNELSIDE PLACE LLC	\$217.88
1992943324	SAHAR Z FAGHIH	\$136.68
1992943326	CHANNELSIDE PLACE LLC	\$136.68
1992943328	CHANNELSIDE PLACE LLC	\$217.88
1992943330	ELIO MANUEL AND JESSICA MEREDITH NAVARRO	\$293.96
1992943332	CHANNELSIDE PLACE LLC	\$235.43
1992943334	CHANNELSIDE PLACE LLC	\$171.44
1992943336	CHANNELSIDE PLACE LLC	\$184.21
1992943338	CHANNELSIDE PLACE LLC	\$184.21
1992943340	KIMBERLY A TANKERSLEY AND TIMOTHY J KLACE	\$171.44
1992943342	CHANNELSIDE PLACE LLC	\$175.93
1992943344	CHANNELSIDE PLACE LLC	\$171.44
1992943346	CHANNELSIDE PLACE LLC	\$171.44
1992943348	CHANNELSIDE PLACE LLC	\$184.21
1992943350	CHANNELSIDE PLACE LLC	\$217.02
1992943352	CHANNELSIDE PLACE LLC	\$383.07
1992943354	TABATHA A AND DAVID T LIEBERT	\$177.55
1992943356	CHANNELSIDE PLACE LLC	\$165.04
1992943358	SANDRA D CAMPBELL	\$97.66
1992943360	CHANNELSIDE PLACE LLC	\$95.58
1992943362	CHANNELSIDE PLACE LLC	\$97.53
1992943364	CHANNELSIDE PLACE LLC	\$217.88
1992943366	CHANNELSIDE PLACE LLC	\$136.68
1992943368	CHANNELSIDE PLACE LLC	\$171.44
1992943370	CHANNELSIDE PLACE LLC	\$184.21
1992943372	CHANNELSIDE PLACE LLC	\$184.21
1992943374	MASSOUD TALAIE AND RAYA SHAMBAYATI-TALAIE	\$171.44
1992943376	CHANNELSIDE PLACE LLC	\$189.74
1992943378	CHANNELSIDE PLACE LLC	\$217.88
1992943380	CHANNELSIDE PLACE LLC	\$136.68
1992943382	CHANNELSIDE PLACE LLC	\$136.68
1992943384	CHANNELSIDE PLACE LLC	\$217.88
1992943386	BRAD RIGHI	\$240.90
1992943388	CHANNELSIDE PLACE LLC	\$235.43
1992943390	TERICK LLC	\$184.33
1992943392	CHANNELSIDE PLACE LLC	\$184.21
1992943394	CHANNELSIDE PLACE LLC	\$184.21
1992943396	CHANNELSIDE PLACE LLC	\$171.44
1992943398	CHANNELSIDE PLACE LLC	\$175.93
1992943400	CHANNELSIDE PLACE LLC	\$171.44
1992943402	CHANNELSIDE PLACE LLC	\$171.44
1992943404	CHANNELSIDE PLACE LLC	\$184.21
1992943406	CHANNELSIDE PLACE LLC	\$333.45
1992943408	ROBERT J KEE AND MARY LEIGHT LAYTON-KEE	\$217.63

1992943410	MARY LEIGHT LAYTON-KEE AND LAUREL A URSINO	\$136.68
1992943412	CHANNELSIDE PLACE LLC	\$171.44
1992943414	CHANNELSIDE PLACE LLC	\$184.21
1992943416	CHANNELSIDE PLACE LLC	\$184.21
1992943418	WINELAND INVESTMENTS LLC	\$210.38
1992943420	JASON FARR FAVAGEHI	\$189.74
1992943422	CHANNELSIDE PLACE LLC	\$217.63
1992943424	ERAN FEIGENBAUM	\$136.68
1992943426	KRISTOPHER C OXTAL	\$86.74
1992943428	CHANNELSIDE PLACE LLC	\$217.63
1992943430	CHANNELSIDE PLACE LLC	\$240.90
1992943432	CHANNELSIDE PLACE LLC	\$235.43
1992943434	CHANNELSIDE PLACE LLC	\$171.44
1992943436	CHANNELSIDE PLACE LLC	\$184.21
1992943438	CHANNELSIDE PLACE LLC	\$184.21
1992943440	CHANNELSIDE PLACE LLC	\$171.44
1992943442	CHANNELSIDE PLACE LLC	\$175.93
1992943444	CHANNELSIDE PLACE LLC	\$182.84
1992943446	CHANNELSIDE PLACE LLC	\$182.84
1992943448	CHANNELSIDE PLACE LLC	\$196.47
1992943450	CHANNELSIDE PLACE LLC	\$355.63
1992943452	CHANNELSIDE PLACE LLC	\$232.11
1992943454	CHANNELSIDE PLACE LLC	\$145.77
1992943456	GRANT AND LISA HACHEN	\$182.84
1992943458	CHANNELSIDE PLACE LLC	\$196.47
1992943460	CHANNELSIDE PLACE LLC	\$196.47
1992943462	CHANNELSIDE PLACE LLC	\$182.84
1992943464	SHIRIN YASREBI / TRUSTEE	\$202.36
1992943466	CHANNELSIDE PLACE LLC	\$232.11
1992943468	JACINDA S HERRERA	\$145.77
1992943470	PERRY THOMAS	\$156.58
1992943472	CHANNELSIDE PLACE LLC	\$232.11
1992943474	CHANNELSIDE PLACE LLC	\$256.92
1992943476	FRANK C GREEN III	\$124.69
1992943478	CHANNELSIDE PLACE LLC	\$182.84
1992943480	CHANNELSIDE PLACE LLC	\$196.47
1992943482	ANIL KUMAR N RAIKER	\$196.47
1992943484	CHANNELSIDE PLACE LLC	\$196.91
1992943486	CHANNELSIDE WALK HOLDINGS LLC	\$201.99
1992943488	CHANNELSIDE PLACE LLC	\$184.81
1992943490	CHANNELSIDE PLACE LLC	\$184.81
1992943492	CHANNELSIDE PLACE LLC	\$536.88
1992943494	MATTHEW AND ELIZABETH BROWER	\$282.35
1992943496	CHANNELSIDE PLACE LLC	\$147.35
1992943498	CHANNELSIDE PLACE LLC	\$184.81
1992943500	CHANNELSIDE PLACE LLC	\$198.59
1992943502	CHANNELSIDE PLACE LLC	\$198.59
1992943504	CHANNELSIDE PLACE LLC	\$184.81
1992943506	CHANNELSIDE PLACE LLC	\$204.55
1992943508	CHANNELSIDE PLACE LLC	\$234.62
1992943510	CHANNELSIDE PLACE LLC	\$147.35
1992943512	BRIAN MORROW	\$147.35
1992943514	CHANNELSIDE PLACE LLC	\$234.62
1992943516	CHANNELSIDE PLACE LLC	\$259.69
1992943518	CHANNELSIDE PLACE LLC	\$253.80
1992943520	CHANNELSIDE PLACE LLC	\$184.81
1992943522	CHANNELSIDE PLACE LLC	\$198.59
1992943524	CHANNELSIDE PLACE LLC	\$198.59
1992943526	CHANNELSIDE PLACE LLC	\$184.81
1992943528	CHANNELSIDE PLACE LLC	\$189.65
1992943530	LESLIE CALMON	\$70.90

1992943532	CHANNELSIDE PLACE LLC	\$175.93
1992943534	CHANNELSIDE PLACE LLC	\$184.21
1992943536	STEPHEN P AND JUDY LAMPE	\$184.21
1992943538	CHANNELSIDE PLACE LLC	\$171.44
1992943540	WENDY J SILVERMAN	\$136.68
1992943542	CHANNELSIDE PLACE LLC	\$217.88
1992943544	WILLIAM DENNIS RICHARDSON JR	\$217.88
1992943546	CHANNELSIDE PLACE LLC	\$136.68
1992943548	CHANNELSIDE PLACE LLC	\$257.38
1992943550	CHANNELSIDE PLACE LLC	\$180.02
1992943552	CHANNELSIDE PLACE LLC	\$236.53
1992943554	CHANNELSIDE PLACE LLC	\$217.88
1992943556	CHANNELSIDE PLACE LLC	\$136.68
1992943558	CHANNELSIDE PLACE LLC	\$171.44
1992943560	CHANNELSIDE PLACE LLC	\$184.21
1992943562	CHANNELSIDE PLACE LLC	\$184.21
1992943564	CHANNELSIDE PLACE LLC	\$171.44
1992943566	CHANNEL PLACE 2319 LLC	\$209.36
1992943568	CHANNELSIDE PLACE LLC	\$217.02
1992943570	CHANNELSIDE PLACE LLC	\$175.93
1992943572	MICHAEL D BANNING	\$175.93
1992943574	CHANNELSIDE PLACE LLC	\$184.21
1992943576	CHANNELSIDE PLACE LLC	\$184.21
1992943578	CHANNELSIDE PLACE LLC	\$171.44
1992943580	CHANNELSIDE PLACE LLC	\$136.68
1992943582	CHANNELSIDE PLACE LLC	\$217.88
1992943584	CHANNELSIDE PLACE LLC	\$217.88
1992943586	HARDEEP SINGH-AHLUWALIA AND AJIT SINGH	\$136.68
1992943588	CHANNELSIDE PLACE LLC	\$257.38
1992943590	CHANNELSIDE PLACE LLC	\$180.02
1992943592	CHANNELSIDE PLACE LLC	\$236.53
1992943594	CHANNELSIDE PLACE LLC	\$217.88
1992943596	CHANNELSIDE PLACE LLC	\$136.68
1992943598	CHANNELSIDE PLACE LLC	\$171.44
1992943600	CHANNELSIDE PLACE LLC	\$184.21
1992943602	CHANNELSIDE PLACE LLC	\$184.21
1992943604	STEVEN P SCHOOK	\$123.29
1992943606	CHANNELSIDE PLACE LLC	\$171.44
1992943608	CHANNELSIDE PLACE LLC	\$189.74
1992943610	CHANNELSIDE PLACE LLC	\$175.93
1992943612	THOMAS A MULLIGAN	\$175.93
1992943614	CHANNELSIDE PLACE LLC	\$184.21
1992943616	PETER AND JILL M GAGLIARDO / TRUSTEE	\$184.21
1992943618	ALVIN GRAHAM AND COLETTE BROWN-GRAHAM	\$171.44
1992943620	JAMES KOMPOTHECRAS	\$136.68
1992943622	CHANNELSIDE PLACE LLC	\$217.88
1992943624	912 VENTURES LLC	\$233.23
1992943626	CHANNELSIDE PLACE LLC	\$394.25
1992943628	CHANNELSIDE PLACE LLC	\$180.02
1992943630	CHANNELSIDE PLACE LLC	\$236.53
1992943632	CHANNELSIDE PLACE LLC	\$217.88
1992943634	RAHUL SINGH	\$167.99
1992943636	TIMOTHY J WILGA	\$171.44
1992943638	CHANNELSIDE PLACE LLC	\$184.21
1992943640	CHANNELSIDE PLACE LLC	\$184.21
1992943642	HECTOR J AND GLORIA E CASES	\$171.44
1992943644	CHANNELSIDE PLACE LLC	\$171.44
1992943646	CHANNELSIDE PLACE LLC	\$189.74
1992943648	CHANNELSIDE PLACE LLC	\$175.93
1992943650	CHANNELSIDE PLACE LLC	\$175.93
1992943652	CHANNELSIDE PLACE LLC	\$184.21

1992943654	CHANNELSIDE PLACE LLC	\$184.21
1992943656	CHANNELSIDE PLACE LLC	\$171.44
1992943658	CHANNELSIDE PLACE LLC	\$334.13
1992943660	CHANNELSIDE PLACE LLC	\$171.44
1992943662	CHANNELSIDE PLACE LLC	\$184.21
1992943664	CHANNELSIDE PLACE LLC	\$184.21
1992943666	CHANNELSIDE PLACE LLC	\$171.44
1992943668	CHANNELSIDE PLACE LLC	\$171.44
1992943670	CHANNELSIDE PLACE LLC	\$189.74
1992943672	CHANNELSIDE PLACE LLC	\$187.63
1992943674	CHANNELSIDE PLACE LLC	\$187.63
1992943676	CHANNELSIDE PLACE LLC	\$196.47
1992943678	CHANNELSIDE PLACE LLC	\$196.47
1992943680	CHANNELSIDE PLACE LLC	\$182.84
1992943682	CHANNELSIDE PLACE LLC	\$356.35
1992943684	ALI BENGI IPEK AND ALBISIA POJANI	\$132.05
1992943686	CHANNELSIDE PLACE LLC	\$211.37
1992943688	CHANNELSIDE PLACE LLC	\$196.47
1992943690	CHANNELSIDE PLACE LLC	\$182.84
1992943692	CHANNELSIDE PLACE LLC	\$182.84
1992943694	CHANNELSIDE PLACE LLC	\$202.36
1992943696	CHANNELSIDE PLACE LLC	\$189.65
1992943698	CAROLINE GORDON	\$174.37
1992943700	GERALD FLOYD WILLIAMS	\$240.11
1992943702	CHANNELSIDE PLACE LLC	\$198.59
1992943704	CHANNELSIDE PLACE LLC	\$522.99
1992943706	CHANNELSIDE PLACE LLC	\$184.81
1992943708	REZA AND PARVIN YASREBI	\$198.59
1992943710	CHANNELSIDE PLACE LLC	\$198.59
1992943712	RALPH S FOX JR AND MARIANGELA FOX/TRUSTEES	\$184.81
1992943714	CHANNELSIDE PLACE LLC	\$184.81
1992943716	CHANNELSIDE PLACE LLC	\$204.55
1992943718	CHANNELSIDE PLACE LLC	\$0.00
1992944002	TOWER HOLDINGS LLC	\$1,502.17
1992944004	KENISH PATEL ET AL	\$44.04
1992944006	CS COMMERCIAL LLC	\$538.95
1992944008	GULF STREAM HOLDING LLC	\$14.64
1992944010	AVATAR MANAGEMENT LLC	\$2,898.37
1992944012	TOWERS OF CHANNELSIDE CONDO ASSOC INC	\$0.00
1992944052	EUGENE P AND CHRISTINA R LEVINE	\$236.93
1992944054	RANDY M FELDMAN	\$251.96
1992944056	ROY L HUNT	\$219.17
1992944058	** CONFIDENTIAL **	\$114.56
1992944060	E-PAD LLC	\$251.96
1992944062	LORYN R MERRILL	\$193.86
1992944064	SHIRLEY BSKO	\$125.26
1992944066	SURESH AND REKHA PATEL	\$236.93
1992944068	JOHN ATKINS YAKSH	\$279.32
1992944070	THEODORE C STEINKER	\$251.87
1992944072	BHUMI SHAH	\$299.49
1992944074	VICTOR G AND TONYA P JUNCO	\$236.93
1992944076	MARC V KAUFMAN AND ROSHANAK RABBANIFARD	\$95.55
1992944078	HISHAM AND CHOLLY KASHOU	\$299.49
1992944080	NEVILLE AND ADELINE C CHRISTMAS	\$299.49
1992944082	GRANT R NEWMYER	\$301.17
1992944084	THEA BARNES	\$105.56
1992944086	JOHN MONTESANO	\$137.24
1992944088	SCOTT AND AMANDA L HEBERT	\$235.33
1992944090	PATRICIA MARTINEZ AND DEREK W EDGECOMB	\$301.17
1992944092	THOMAS T FORTNER	\$139.68
1992944094	CONSTANTINE G BOUCLAS	\$268.63



1992944096	W JAMES WILSON	\$137.24
1992944098	ARTHUR R BOATMAN	\$127.79
1992944100	ANICETO AND MARIA R MENDOZA	\$226.77
1992944102	GREGORY T POLAND	\$271.53
1992944104	ALYSE AND HARVEY KAUGET	\$271.53
1992944106	ANTHONY PULEO	\$304.06
1992944108	DAVID H AND MARY K YUEN RATHERT	\$226.77
1992944110	BRENDA L BELLAY	\$139.32
1992944112	** CONFIDENTIAL **	\$0.00
1992944114	JOAN TRONCO AND MARC SADDIK	\$258.17
1992944116	MICHAEL A PETTY ET AL	\$109.04
1992944118	MAULIK SHARMA AND JULIA PAROMCHIK	\$180.45
1992944120	DANIEL T AND DANEAM ROSS	\$274.45
1992944122	EDSON L CORREDOR	\$306.97
1992944124	SUSAN RAYMIE	\$109.04
1992944126	HENRY HIEP AND MY LE NGUYEN	\$274.45
1992944128	MICHAEL A AND MICHAELANN L BYERLY	\$323.26
1992944130	LAURA AIN AND MARCIA MICHAELS	\$398.20
1992944132	T G H O HOLDINGS LLC	\$277.42
1992944134	** CONFIDENTIAL **	\$243.77
1992944136	KIMBERLY ANN MOLLIK	\$511.68
1992944138	PENNY L DAHNE	\$137.48
1992944140	JABEEN A AHED	\$243.77
1992944142	KEVIN E KILEY JR AND KEVIN E KILEY SR	\$473.59
1992944144	ACHAYA KELAPANDA	\$329.49
1992944146	NICHOLAS G ZOTOS	\$145.68
1992944148	WILLIAM F AND SYLVIA A RUSSELL	\$221.97
1992944150	THOMAS C PROHASKA	\$280.41
1992944152	KINNARI J SHAH-CHOPRA AND RAJAT CHOPRA	\$329.49
1992944154	KASSIM GHAFAR	\$478.13
1992944156	ROBERT ROSSCOE AND LEE YU FAN	\$283.43
1992944158	SHAUN E SUKHRAM	\$147.84
1992944160	PAULA R WARREN	\$374.95
1992944162	GARY W GEBHARDT / TRUSTEE	\$225.86
1992944164	RONALD P FRANK AND MARK CHARLES MAXWELL	\$147.84
1992944166	JOY E CASPER	\$415.66
1992944168	WELLENS-BRUSCHAYT OF ORLANDO LLC	\$371.19
1992944170	JILL AND JOSE M BERRIOS	\$276.15
1992944172	JULI L AND BRIAN M BAKER	\$529.74
1992944174	JAMES BRANTNER TRUSTEE	\$152.24
1992944176	SUSHEEL K AND PRATIBHA SHARMA	\$289.58
1992944178	ADINA B DYER	\$353.35
1992944180	KEITH ESP	\$319.42
1992944182	PETER K ILCHUK	\$154.48
1992944184	OCTOPUS GARDEN LLC	\$420.15
1992944186	HO YON KANG AND KYOUNG ZA MOON-KANG	\$292.71
1992944188	BRIAN AND JULI BAKER	\$235.29
1992944190	JASON BELL	\$496.74
1992944192	TOM PORTER AND CHRIS SCHNETZLER	\$336.77
1992944194	AIMEE B KLEIN	\$249.58
1992944196	STACY RUEST AND JOSEPH MYRDA	\$478.51
1992944198	A & A INVESTORS LLC	\$295.87
1992944200	CHANNELSIDE 1801-T12 REALTY LLC	\$295.87
1992944202	NICOLE URRUTIA	\$252.20
1992944204	KENT ROBERT AND AMY DENISE PATTERSON	\$252.03
1992944206	MARIVETTE MACHADO-CORTES	\$299.06
1992944208	FALGUN B PATEL	\$501.50
1992944210	JAMES KOMPOTHECRAS	\$251.75
1992944212	FELICIA M BENDER	\$158.49
1992944214	LARRY E GRICE AND PATTI SILVER	\$548.44
1992944216	PAUL AND NAINA RAO	\$160.56

1992944218	RICHARD T BOWERS JR TRUSTEE	\$114.50
1992944220	BRADLEY J AND SANDRA L REGISTER	\$378.62
1992944222	MICHAEL M VIA	\$254.49
1992944224	MICHAEL A HAMMONDS	\$271.14
1992944226	JAMES AND CHRISTINE HESS	\$412.95
1992944228	RAFI AND CHRISTINA JOLY NOURIAN	\$270.57
1992944230	ELIZABETH T VIPOND	\$305.55
1992944232	RICHARD SCOTT AND HEIDI HORN NIETZEL	\$258.87
1992944234	FERNANDO E BERMUDEZ ET AL	\$231.21
1992944236	PAUL THOMAS HADDOCK/ REVOCABLE LIVING TRUST	\$305.55
1992944238	ANDREW AMBS	\$558.03
1992944240	DLS TRUST	\$359.05
1992944242	SURESH N AND REKHA S PATEL ET AL	\$308.84
1992944244	STEPHEN F BONNELL ET AL	\$417.44
1992944246	KENNETH R COURINGTON TRUSTEE	\$217.38
1992944248	ROGERS PROPERTIES LLC	\$391.01
1992944250	MARK STEINBRUCKNER AND RAYMOND RANISZEWSKI	\$265.68
1992944252	KLEMEN M RIBIE & JEREMY J SCHULTE	\$166.88
1992944254	CHARLES H PAXTON	\$262.01
1992944256	NANCY LYNN SHIRKMAN	\$265.68
1992944258	JULIA HARTMAN TRUSTEE	\$166.88
1992944260	MASON I AND DAWN HUBSHER	\$312.18
1992944262	SIMON MARANDA TRUSTEE ET AL	\$452.93
1992944264	PEYMAAN M SAGAFI	\$169.03
1992944266	NANCY JEAN MACDONALD	\$170.82
1992944268	KEVIN A AND CHARLOTTE A GOVIN	\$269.14
1992944270	PRAVEENA ELIGETI ET AL	\$214.79
1992944272	ERIC C GEIST	\$315.54
1992944274	MARK E KARLEN / TRUSTEE	\$531.07
1992944276	RHODA STREISER	\$346.31
1992944278	NICHOLAS D DORSCH	\$261.99
1992944280	STEPHEN E AND MICHELLE A O'BRIEN	\$267.14
1992944282	YAMINI MALLY	\$318.95
1992944284	SUMEET THAREJA	\$171.20
1992944286	GEORGE E LEVY	\$276.07
1992944288	AUDRY M VINARUB/TRUSTEE	\$322.39
1992944290	SAMUE C PARK	\$322.39
1992944292	THOMAS S AND BARBARA J MULRYAN	\$276.07
1992944294	JOHN ALBERT MORRISON III	\$173.39
1992944296	UMBAREEN MAHMOOD ET AL	\$220.39
1992944298	RJ & 2D LLC	\$467.74
1992944300	JEFFERY E AND LUISA A REID	\$172.36
1992944302	NAMSOO D AND MIRAN LEE CHO	\$325.87
1992944304	ROBIN ROTHMAN AND DENNIS JOHNSTON / TRUSTEES	\$407.72
1992944306	STEFAN P AND NINA JASKIEL	\$408.33
1992944308	NIKHIL RAO	\$408.33
1992944310	MICHAEL J AND STACY LEEDS	\$929.22
1992944312	ADRIANA S C CALDEIRA	\$929.89
1992944314	CLEMENS HROUDA AND SHANNON M DAWSON	\$485.09
1992944316	JAMES E FREDERIKSEN	\$1,037.28
1992944318	THOMAS J HOFFMAN	\$755.81
1992944320	MICHAEL D MURPHY	\$772.87
1992944322	GEOFFREY DUYK AND ULRIKE B WOLTER	\$1,405.69
1992944324	ANTOINE AND NADIA MOUKARZEL/TRUSTEES	\$1,097.41
1992944326	SURESH AND REKHA PATEL ET AL	\$771.68
1992944328	DLS TRUST	\$19.66
1992944330	JEETPAUL SINGH SARAN	\$338.74
1992944332	KELLEY JETER	\$152.10
1992944334	ROBERT VERGARA	\$203.74
1992944336	GERALD L CARR ET AL	\$289.39
1992944338	EDSON AND LINDA R MADUWURA	\$251.87

1992944340	EUGENE E FITZPATRICK TRUSTEE	\$361.54
1992944342	KEIRAN C O'NEILL	\$125.26
1992944344	JAMES S JR AND KELLI O MOODY	\$289.39
1992944346	KENNETH P BEVINGTON III	\$430.47
1992944348	PARIS GIRGINIS AND RICHARD BATTLES	\$260.81
1992944350	VICTOR D SR AND BERTA D CRUZ	\$331.62
1992944352	MICHAEL C CARLSON	\$220.05
1992944354	DEBORAH J AND ROBERT J BENNETT	\$190.88
1992944356	NEWMAN C AND GLORIA Y RUTHERFORD	\$308.63
1992944358	RICHARD L STENBERG	\$220.94
1992944360	GERALDINE AND CLEMENS NIGG	\$308.63
1992944362	BRUCE W AND LONETTE L FEDIO	\$137.24
1992944364	SHARI PLATTNER	\$389.74
1992944366	VIRGINIA S BITZ/TRUSTEE	\$297.37
1992944368	RALPH E AND DONNA SWEAT WILLIFORD ET AL	\$311.97
1992944370	STEPHEN L AND MARY A BEREZCZ	\$389.74
1992944372	MEHDI POUSTCHI-AMIN	\$168.26
1992944374	WAYNE K DAVIS	\$139.32
1992944376	MICHAEL D MARTINO	\$226.93
1992944378	KELLY BRADSHAW	\$141.42
1992944380	CAROL M KERSHBAUM/TRUSTEE	\$170.67
1992944382	TOWER I 904 LLC	\$464.63
1992944384	MARTIN STONE	\$315.33
1992944386	SATHYAVANTHI REDDY ET AL	\$355.44
1992944388	KELLY R MOREL	\$469.09
1992944390	CAROL M KERSHBAUM/TRUSTEE	\$143.53
1992944392	HYUN K KOH	\$289.14
1992944394	SUSAN L AND WILLIAM A BUCHINGER	\$306.24
1992944396	MICHAEL D MORRISON	\$318.73
1992944398	ANDREW JAMES SCHOONMAKER AND DOUGLAS SCOTT LEONI	\$253.77
1992944400	GRAEME A AND RONIT E GORDON	\$342.84
1992944402	JEFFREY W DOWNING	\$329.49
1992944404	OLUSEYI ADELEYE	\$379.53
1992944406	DAVID D HUANG AND NICOLE LEE-HUANG	\$342.84
1992944408	KEVIN BURNS	\$208.27
1992944410	SERGIO AND JOANN PETRUZZELLA	\$280.41
1992944412	JASON A EDWARDS	\$236.16
1992944414	ALI AND MELINDA RENE JENZARLI	\$239.99
1992944416	GREGORY TRIM	\$178.05
1992944418	JAMES TRUCKENMILLER	\$236.16
1992944420	LEOPOLDO A RIVAS / TRUSTEES	\$325.65
1992944422	VINCENT RICHARD AND JULIA ELIZABETH DEZORZI	\$309.80
1992944424	KOFI OWUSU AND NANA AFUA SEKYERE	\$391.14
1992944426	BISCUIT BISSRAT AND GETACHEW KIDANE	\$289.58
1992944428	EVAN LONGORIA	\$332.71
1992944430	ROBERT J AND JEAN M SUTTON	\$415.66
1992944432	FREDERICK J ROSS	\$183.11
1992944434	RICHARD C KEARNEY	\$282.10
1992944436	WILLIAM J AND MARILYN DALY	\$274.38
1992944438	MICHAEL YAFFE	\$509.18
1992944440	JAMES S ST LOUIS III	\$336.30
1992944442	MILAN HOUWELING	\$492.02
1992944444	MICHAEL F DAVIS	\$185.68
1992944446	AARON B ROUSH ET AL	\$277.94
1992944448	CATHERINE AND MARCO BONA	\$439.22
1992944450	WALTER JOSEPH SACKVILLE/TRUSTEE	\$188.27
1992944452	ROBERT SOLOMON AND BARI RABIN-SOLOMON	\$248.93
1992944454	MICHAEL STEPHEN D'AVIRRO	\$188.27
1992944456	BYRON J AND STEPHANIE NEAL	\$281.53
1992944458	WILLIAM EUGENE AND CHERIE MARIE MOODY	\$262.17
1992944460	JAMES S AND VALLE J KIMBRELL	\$343.60

1992944462	JON RUBEN	\$488.70
1992944464	DOUGLAS GRAYBILL	\$401.90
1992944466	JOAN TRONCO AND MARC SADDIK	\$285.16
1992944468	CHARLES A AND SHERILYN MEADOWCROFT	\$266.15
1992944470	BRIAN AND IRINA SAYERS	\$441.18
1992944472	CHACHAVAL SUKITJAVANICH ET AL	\$433.89
1992944474	CEDAR GAMBINO DUCREAU	\$405.76
1992944476	DONALD P AND RONNIE S GOODHEART	\$369.32
1992944478	EHT REAL ESTATE HOLDINGS LLC	\$453.59
1992944480	MICHAEL BLUNT	\$195.97
1992944482	NABIL AND MARY BASTAWROS	\$438.58
1992944484	JULIUS AND ANITA JIMENO	\$390.02
1992944486	GABINO AND SELMA DE LEON	\$485.62
1992944488	JACK D AND ELAINE SLOBOD	\$458.48
1992944490	BARBARA AND STEPHEN HERNANDEZ	\$354.84
1992944492	HAMED MILANI	\$384.24
1992944494	CARL DANIEL JR AND DEBRA RIGGS	\$354.84
1992944496	HISHAM EMILE KASHOU	\$616.30
1992944498	PHILIPPE E SPIESS	\$582.05
1992944500	LAWRENCE ROBERT AND MARILYN KAY ADAMS	\$358.67
1992944502	JIMMY P AND CATHY H MARTIN II	\$265.68
1992944504	LOUIS GALDIERI/ETAL	\$321.42
1992944506	REID M BRIGNAC	\$496.16
1992944508	BILLY J AND JULIA M TAYLOR	\$256.42
1992944510	DARSHAN AND SAVITRI RAM	\$362.54
1992944512	THOMAS AND OLIVIA CHEN	\$452.93
1992944514	LAWERENCE R RINDERKNECHT TRUSTEE	\$203.34
1992944516	DAMIEN LAMENDOLA	\$572.09
1992944518	JAMES M GATES ET AL	\$283.85
1992944520	DANIEL R AND RACHEL B DZIADOSZ	\$425.59
1992944522	RONALD HALL AND JODY UNDERHILL-HALL	\$272.64
1992944524	LUIS CARLOS GUERRERO ROMERO	\$425.59
1992944526	JOSHUA BRYAN BERMAN	\$307.78
1992944528	JAMES R AND JANET L BRANTNER	\$287.51
1992944530	A DAVID CARLSON	\$208.36
1992944532	BRUCE A MELANSON	\$522.73
1992944534	RICHARD RANDOLPH BENTON JR AND JESSICA Y SUBER	\$429.68
1992944536	RANDALL L AND JILL M CICCATTI	\$638.06
1992944538	HARRIET F BRANTNER / TRUSTEE	\$483.75
1992944540	BROOK NEGUSEI	\$210.92
1992944542	MARK HOSTETTER	\$541.30
1992944544	EDWARD A BACHL	\$374.40
1992944546	STEVEN M AND DEBRA M SCHWARTZ / TRUSTEE	\$928.00
1992944548	PETER WALTER AND SHARON MARIE ARMSTRONG	\$585.48
1992944550	ROBERT M COHEN	\$757.21
1992944552	GOPAL GRANDHIGE AND DARIN BAHL	\$883.06
1992944554	ANDREW J DRAGO AND MARY LOU ANDERSON DRAGO	\$1,159.06
1992944556	EUGENE PAUL AND CHRISTINA R LEVINE	\$445.13
1992944558	ATUL JAIN	\$1,154.74
1992944560	JUDY LUU AND MICHAEL DICKERSON	\$1,420.28
1992944562	INDIRA DESAI / TRUSTEE	\$1,664.59
1992944564	SANDRA F BARNES AND FREDERICK W BARNES / TRUSTEES	\$1,887.46
1992944566	TOWERS OF CHANNELSIDE CONDO ASSOC INC	\$0.00
		<hr/>
		\$2,205,430.75

**Exhibit C**  
**Downtown Special Services District**  
**FY2017 Proposed Budget**

**Sources:**

Special Assessment	\$2,205,430
Less 4% Uncollected/Early Pay Discount	<u>(\$88,217)</u>
Net of Discount	\$2,117,213
Less 2% County Fees	<u>(\$42,344)</u>
Available Special Assessment	\$2,074,869
City of Tampa's Cost Allocation	<u>(\$6,677)</u>
Net Available Assessment	\$2,068,192

**Uses:\***

Marketing & Business Development	\$400,050
Safety	\$523,180
Maintenance	\$522,000
Transportation & Planning	\$191,590
Beautification & Urban Design	\$243,355
Management/Administrative Charges	<u>\$188,017</u>
Total Uses	\$2,068,192

\* Upon approval of the City Director of Finance, reallocation of up to 10% of the "Uses" category is allowed (excluding Management/Administration Charges).



**TAMPA**  
**DOWNTOWN PARTNERSHIP**

**CERTIFICATE OF ACCURACY OF ASSESSMENT ROLL**

July 11, 2016

Mr. Mike Suarez  
Chairman  
Tampa City Council  
City of Tampa  
Hillsborough County, Florida

RE: Downtown Special Services District

Dear Chairman Suarez:

The Tampa Downtown Partnership, Inc. (the "Downtown Partnership") hereby certifies the accuracy of the 2016 (Fiscal Year 2017) assessment roll.

Sincerely,

Christine M. Burdick  
President

Sworn to and subscribed before me, this 11 day of July, A.D. 2016.

Personally known \_\_\_\_\_ or Product Identification FL DL

Type of Identification Produced FL DL B03211349543D

(SEAL)



**Exhibit A**  
**Downtown Special Services District**  
**Non-Ad Valorem Assessment Area**  
**Legal Description**

Begin at the intersection of the Westerly projection of the Centerline of Cass Street as shown on TAMPA, a subdivision of record in Plat Book 1, Page 7 of the Public Records of Hillsborough County, Florida, and the Centerline of the Hillsborough River, said Centerline lying between the Easterly and Westerly combined Pierhead and Bulkhead lines of said River as determined by the Jacksonville District, Corps of Engineers of the Department of the Army, and shown on their drawing of the U.S. Harbor Lines, Tampa Harbor, Florida, Hillsboro River and Hillsboro Bay, Sheet No. 3, File 454-20, 641; run thence northwesterly and northeasterly along said Centerline, which is abutted by Blocks 10A, 8, 10B, 11 and 7A, as shown on RIVERFRONT SUBDIVISION EAST, a subdivision of record in Plat Book 42, Page 56 of the Public Records of Hillsborough County, Florida, to a point of intersection with the Centerline of the Scott Street exit ramp of the State of Florida-State Road Department Interstate Expressway No. 4, as shown on said RIVERFRONT SUBDIVISION EAST: run thence Northeasterly and Easterly along said Centerline to and along the Centerline of the Scott Street Right of Way lying South of and abutting the Southerly Limited Access Right of Way Lines, and their Easterly projections, as shown on the Tampa Expressway System Downtown Distributor, Section No. 10190-2412-41-14 of State Road No. 400, Hillsborough County, State of Florida State Road Department Right of Way Map; run thence Easterly along said Centerline, which is abutted by Blocks 13 (Lots 1-4), 14 (Lots 1-4) and 15 (Lots 1-4) of PLAN OF BOURQUARDEZ'S SUBDIVISION, a subdivision of record in Deed Book "K", Page 148 of the Public Records of Hillsborough County, Florida, and Blocks 19 (Lots 1-4), 20 (Lots 1-4), 21 (Lots 1-4), 22 (Lots 1-4) and 23 (Lots 1,2) as shown on PLAN OF MOBLEY'S SUBDIVISION, a subdivision of record in Deed Book "Q", Page 539 of the Public Records of Hillsborough County, Florida, to the Centerline of Central Avenue; run thence Southerly along said Centerline to its point of intersection with the Westerly projection of the Southernmost boundary of the Housing Authority of the City of Tampa, Florida Central Avenue Project, said boundary as established per City of Tampa Ordinance No. 1518-A; run thence Easterly along said projection and boundary, and Northerly and Easterly along said Southernmost boundary of said Housing Project, to the Southeasterly corner of said Project; continue then Easterly along the Easterly projection of said boundary to the Westerly boundary of Section 18, Township 29 South, Range 19 East, as lying in Nebraska Avenue (State Road 45), all of which is abutted by Blocks F (Lots 1-5), E (Lots 1-7), D (Lots 1-7), C (Lots 1-7), B (Lots 1-7) and A (Lots 1-7) of GHIRA'S SUBDIVISION, a subdivision of record in Plat Book 1, Page 155 of the Public Records of Hillsborough County, Florida, lots 1-4 of DORCHESTER'S SUBDIVISION, a subdivision of record in Plat Book 1, Page 154 of the Public Records of Hillsborough County, Florida, Lots 1-6 of PLAN OF KRAUSES SUBDIVISION, a subdivision of record in Plat Book 1, Page 2 of the Public Records of Hillsborough County, Florida, and Blocks 22, 23 and 24 of PLAT OF MITCHELL SUBDIVISION, lots 1-4 of DORCHESTER'S SUBDIVISION, a subdivision of record in Plat

Book 1, Page 154 of the Public Records of Hillsborough County, Florida, Lots 1-6 of PLAN OF KRAUSES SUBDIVISION, a subdivision of record in Plat Book 1, Page 2 of the Public Records of Hillsborough County, Florida, and Blocks 22, 23 and 24 of PLAT OF MITCHELL SUBDIVISION, a subdivision of record in Deed Book "E", Page 127 of the Public Records of Hillsborough County, Florida; run thence Easterly to the Centerline of Frank Adamo Drive (State Road 45 & 60); run thence Northeasterly along said Centerline, which is abutted by a non-Subdivided lot and Blocks 2 (Lots 1-7) and 1 (Lots 1-5) of K&W SUBDIVISION, a subdivision of record in Plat Book 16, Page 4 of the Public Records of Hillsborough County, Florida, Blocks 2 (Lots 1-4) and 1 (Lots 1,2) of ESTUARY SUBDIVISION NO. 1, a subdivision of record in Plat Book 11, Page 15 of the Public Records of Hillsborough County, Florida, and Lots 28 and 1 of TAMPA DOCK CO'S. ESTUARY SUBDIVISION NO. 2, a subdivision of record in Plat Book 11, Page 95 of the Public Records of Hillsborough County, Florida; run thence Easterly along said Centerline to a point of intersection with the Centerline of Ybor Channel, per the Tampa Port Authority Bulkhead Line as established by Hillsborough County Port Authority on September 15, 1960, December 5, 1961 and April 5, 1963 and filed for record in Plat Book 42, Page 37 of the Public Records of Hillsborough County, Florida; run thence Southerly along said Centerline, which is abutted by non-Subdivided, unplotted Government lots and Block 3 of INTERSTATE INVESTMENT CO'S. PLAT NO. 2, a subdivision of record in Plat Book 11, Page 70 of the Public Records of Hillsborough County, Florida, to the Centerline of Garrison Channel per the Tampa Port Authority Bulkhead Lines as established by Hillsborough County Port Authority on September 15, 1960, December 5, 1961 and April 5, 1963 and filed for record in Plat Book 42, Page 37 of the Public Records of Hillsborough County, Florida; run thence Southwesterly along said Centerline to a point of intersection with the Centerline of the Hillsborough River; run thence Northwesterly along said Centerline, which is abutted by Lots 18, 23-48 of HENDRY AND KNIGHTS MAP OF THE GARRISON SUBDIVISION, a subdivision of record in Plat Book 2, Page 73 of the Public Records of Hillsborough County, Florida, to a point of intersection with the Southerly Limited Access Right of Way Line of Tampa South Crosstown Expressway (State Road 618); run thence Westerly along said Limited Access Right of Way, which is abutted by Blocks 1 (Lots 1-5), 2 (Lots 1-8) and 3 (Lots 1-3) of RIVERSIDE SUBDIVISION OF WEST TAMPA, a subdivision of record in Plat Book 1, Page 34 of the Public Records of Hillsborough County, Florida, Blocks 2 (Lots 9-14) and 1 (Lots 8-14) of PLAN OF HYDE PARK SUBDIVISION, a subdivision of record in Plat Book 1, Page 1 of the Public Records of Hillsborough County, Florida, and Blocks 13 (Lots 1-7), 12 (Lots 1-14), 7 (Lots 1-14), 6 (Lots 1-14) and 1 (Lots 1-14) of HAYDEN'S SUBDIVISION, a subdivision of record in Plat Book 1, Page 44 of the Public Records of Hillsborough County, Florida, to a point of intersection with the Centerline of North Boulevard; run thence Northerly along said Centerline, which is abutted by Blocks 11 (Lots 1-16) and 10 (Lots 1-16) of said HAYDEN'S SUBDIVISION and a non-Subdivided, unplatted lot (University of Tampa) to a point of intersection with the Centerline of Cass Street; run thence easterly along said Centerline, which is abutted by said non-Subdivided, unplatted lot to the Point of Beginning of tract described herein.





**City of Tampa**  
**Agenda Item Request**  
Department: Budget Office

**Council Regular**

**Submittal Date:** 8/8/2016  
**Requested Meeting Date:** 8/25/2016  
**Type of Request:** Resolution  
**Contact:** Susan Gobble 274-3173

**Subject** 2016 (FY2017) Westshore Special Services District Non-Ad Valorem Assessment

**Resolution / Ordinance Title** A Resolution of the City of Tampa, Florida, adopting a non-ad valorem assessment roll for a non-ad valorem assessment within the Westshore Special Services District of the City of Tampa as described herein, for the purpose of paying for the provision of certain enhanced services in said area including transportation improvements, marketing, and security services; specifying the unit of measurement and the amount of said assessment; specifying the number of years said assessment is to be levied; providing for annual approval and adjustments to the amount and unit of measurement of the assessment; specifying the services and administrative costs to be paid from said assessment; making findings; authorizing and directing the Chairman of the City Council to certify said assessment roll to the Hillsborough County Tax Collector; providing an effective date.

**RECOMMENDATION:**

Approve resolution.

**BACKGROUND:**

Statutory prerequisites to adopt the non-ad valorem assessment roll for the Westshore Special Services District have been satisfied. This resolution establishes the 2016 (FY2017) non-ad valorem assessment on certain properties located in the Westshore Business District within the legal boundaries of the assessment area (Exhibit A); sets the Westshore Special Service District assessment roll (Exhibit B) and unit of measurement of \$0.154 per \$1,000.00 of assessed value; and provides for transportation, marketing, security, consulting support, and administrative costs to be paid from assessment proceeds according to the FY2017 Westshore Special Services District Budget (Exhibit C).

**FISCAL IMPACT:** Yes

**FISCAL IMPACT STATEMENT:**

\$532,147 is being assessed against 769 of the 4,909 properties included in the Westshore Special Services District assessment roll (remaining 4,140 parcels are exempt). County fees and discounts are estimated at \$31,503. As a result, the available assessment proceeds of \$500,644 will support improvements and services within the Westshore Special Service District.

**PROJECTED COSTS:** 12000 221900 335200 \$500,644 Revenue

Item Sign Off:

Susan Gobble - 8/8/2016 1:47:49 PM (Originator Review)  
Susan Gobble - 8/12/2016 7:50:47 AM (Originator Review)  
Giannina Carballa - 8/12/2016 12:25:33 PM (Department Review)  
Susan Gobble - 8/12/2016 12:31:42 PM (Originator Review)  
Susan Gobble - 8/12/2016 12:32:32 PM (Originator Review)  
Peggy Curtin - 8/12/2016 3:37:10 PM (Department Head)  
Heather Herlein - 8/15/2016 8:20:03 AM (Atty Coordinator)  
Salvatore Territo - 8/15/2016 11:37:19 AM (Assistant Attorney)  
Julia Mandell - 8/15/2016 11:55:31 AM (City Attorney)  
Jennifer Seth - 8/15/2016 12:01:36 PM (Finance Coordinator)  
Susan Gobble - 8/16/2016 3:48:25 PM (Finance Fiscal and Lead Analyst)  
Peggy Curtin - 8/16/2016 3:55:26 PM (Budget Operating Mgr)  
Ty Hawthorne - 8/16/2016 5:01:16 PM (Budget Officer)  
Sonya Little - 8/17/2016 9:07:01 AM (CFO)  
Dennis Rogero - 8/18/2016 8:36:23 AM (Chief of Staff)  
Bridgett McCormick - 8/19/2016 9:28:41 AM (For Mayor Bob Buckhorn)

**RESOLUTION NO. 2016- \_\_\_\_\_**

A RESOLUTION OF THE CITY OF TAMPA, FLORIDA, ADOPTING A NON-AD VALOREM ASSESSMENT ROLL FOR A NON-AD VALOREM ASSESSMENT WITHIN THE WESTSHORE SPECIAL SERVICES DISTRICT OF THE CITY OF TAMPA AS DESCRIBED HEREIN, FOR THE PURPOSE OF PAYING FOR THE PROVISION OF CERTAIN ENHANCED SERVICES IN SAID AREA INCLUDING TRANSPORTATION IMPROVEMENTS, MARKETING, AND SECURITY SERVICES; SPECIFYING THE UNIT OF MEASUREMENT AND THE AMOUNT OF SAID ASSESSMENT; SPECIFYING THE NUMBER OF YEARS SAID ASSESSMENT IS TO BE LEVIED; PROVIDING FOR ANNUAL APPROVAL AND ADJUSTMENTS TO THE AMOUNT AND UNIT OF MEASUREMENT OF THE ASSESSMENT; SPECIFYING THE SERVICES AND ADMINISTRATIVE COSTS TO BE PAID FROM SAID ASSESSMENT; MAKING FINDINGS; AUTHORIZING AND DIRECTING THE CHAIRMAN OF THE CITY COUNCIL TO CERTIFY SAID ASSESSMENT ROLL TO THE HILLSBOROUGH COUNTY TAX COLLECTOR; PROVIDING AN EFFECTIVE DATE.

WHEREAS, Section 197.3632, Florida Statutes, provides a uniform method for the levy, collection and enforcement of non-ad valorem assessments by local governments; and

WHEREAS, pursuant to Resolution No. 2003-0268, adopted by the City Council of the City of Tampa on February 27, 2003, the City of Tampa expressed its intent to use the uniform method for the levy, collection and enforcement of non-ad valorem assessments for more than one year pursuant to Section 197.3632, Florida Statutes, to levy and collect one or more special assessments in the Westshore Business District of the City of Tampa to fund transportation improvements, marketing, and security services, for said area (the "Westshore Improvements and Services"); and

WHEREAS, to fund the Westshore Improvements and Services in the Westshore Business District of the City of Tampa, as more particularly described in Exhibit "A", a copy of which is attached hereto and by reference made part hereof, such area being hereinafter referred to as "Westshore", the City may levy and collect a non-ad valorem assessment on real property located in Westshore; and

WHEREAS, the City Council of the City of Tampa, after providing notice by first class United States mail to affected property owners within Westshore and by publication in a newspaper generally circulated in Hillsborough County in accordance with the requirements contained in Section 197.3632(4), Florida Statutes, has held a public hearing to hear testimony and receive evidence to consider the adoption of a

non-ad valorem assessment roll for a non-ad valorem assessment within Westshore to fund the Westshore Improvements and Services in Westshore; and

WHEREAS, the Westshore Alliance, Inc. (the "Westshore Alliance") has certified the accuracy of the aforesaid assessment roll to the City Council of the City of Tampa; and

WHEREAS, representatives of the Westshore Alliance have testified and provided evidence at said hearing that the use of the uniform method of levying and collecting a non-ad valorem assessment for more than one year is an appropriate and necessary means to undertake and finance the Westshore Improvements and Services in Westshore; and

WHEREAS, representatives of the Westshore Alliance have also testified and provided evidence at said hearing that the properties within Westshore shall be specially benefited by the provision of the Westshore Improvements and Services, and the non-ad valorem assessment within Westshore will be assessed upon such properties in proportion to the benefits to be derived therefrom;

NOW, THEREFORE,

BE IT RESOLVED BY THE CITY COUNCIL  
OF THE CITY OF TAMPA, FLORIDA, THAT:

Section 1. The non-ad valorem assessment roll for the non-ad valorem assessment on the properties identified on such roll all located within Westshore (the "Westshore Assessment"), a copy of which is attached hereto as Exhibit "B" and by reference made part hereof, is hereby adopted, for the purpose of establishing the Westshore Assessment to fund the Westshore Improvements and Services in Westshore.

Section 2. (a) The unit of measurement for the Westshore Assessment shall be \$0.154 per one thousand dollars (\$1,000.00) of assessed value of each property described in Exhibit "B" as evidenced on the certified preliminary roll provided by the Hillsborough County Property Appraiser on June 23, 2016.

(b) The unit of measurement for the Westshore Assessment as to each property described in Exhibit "B", shall be as set forth in Section 2 hereof, and, thereafter, such unit of measurement is subject to approval and adjustment each year by resolution adopted by the City Council.

Section 3. The amount of the Westshore Assessment for each specific property in Westshore shall be as provided in Exhibit "B".

Section 4. The Westshore Assessment shall be levied for one (1) year beginning October 1, 2016.

Section 5. The Westshore Improvements and Services to be paid from the Westshore Assessment, including a budget therefore, are more particularly described in Exhibit "C," a copy of which is attached hereto and by reference made part hereof.

Section 6. The City Council does hereby find that all statutory prerequisites to the adoption of the non-ad valorem assessment roll for the Westshore Assessment have been satisfied, including (i) providing notice by first class United States mail to all affected property owners within Westshore, (ii) providing notice by publication in a newspaper generally circulated within Hillsborough County in accordance with the requirements of Section 197.3632(4), Florida Statutes, and (iii) a public hearing being held by the City Council as provided in such notices.

Section 7. The City Council does hereby authorize and direct the Chairman of the City Council to certify the non-ad valorem assessment roll for the Westshore Assessment on compatible electronic medium to the Hillsborough County Tax Collector in accordance with Section 197.3632(5), Florida Statutes.

Section 8. The proper officers of the City of Tampa are hereby authorized to do all things necessary to carry out the terms and conditions of this Resolution, which shall take effect immediately upon its adoption.

PASSED AND ADOPTED BY THE CITY COUNCIL OF THE CITY OF TAMPA, FLORIDA ON \_\_\_\_\_.

\_\_\_\_\_  
MIKE SUAREZ  
CHAIRMAN, CITY COUNCIL

ATTEST:

\_\_\_\_\_  
CITY CLERK/DEPUTY CITY CLERK

APPROVED AS TO FORM BY:

\_\_\_\_\_  
SALVATORE TERRITO  
CHIEF ASSISTANT CITY ATTORNEY

**EXHIBIT "A"**

Legal Description

That part of

Sections 11, 12, 13 and 14, Township 29 South, Range 17 East, TOGETHER WITH, Sections 32, 33 and 34, Township 28 South, Range 18 East, TOGETHER WITH, Sections 3, 4, 5, 6, 7, 8, 9, 10, 15, 16, 17, 18, 19, 20, 21 and 22 Township 29 South, Range 18 East, all lying in Hillsborough County, Florida, lying within the following described boundaries to wit:

Beginning at the intersection of the Centerlines of John F. Kennedy Boulevard (S.R. 60) and Himes Avenue; run thence Easterly along said Centerline of John F. Kennedy Boulevard, to it's intersection with the Southerly projection of the rear property line of those properties lying Easterly of and abutting the Easterly Right of Way line of said Himes Avenue; thence meandering along said rear property lines and their Northerly projections, through said Sections 22, 15 and 10 Township 29 South, Range 18 East, to it's intersection with the Centerline of Ohio Avenue; thence leaving said rear property lines, run Easterly along said Centerline of Ohio Avenue and it's Easterly projection to it's intersection with the Southerly projection of the Westerly boundary of Lot 6, REPARTO PRAVIA SUBDIVISION, as recorded in Plat Book 24, Page 99 of the public records of Hillsborough County, Florida; thence Northerly along said Westerly boundary of Lot 6 to the Northwest corner thereof; thence Easterly along the Northerly boundary of Lots 6, 5 and 1, of said REPARTO PRAVIA SUBDIVISION, and their Easterly projection to an intersection with the Centerline of MacDill Avenue; thence Northerly along said Centerline to it's intersection with the Centerline of Dr. Martin Luther King, Jr. Boulevard; thence Westerly along said Centerline to it's intersection with the Southerly projection of the Easterly boundary of that certain parcel described in Folio Number 106523.0100; thence meandering along the Easterly boundary of said parcel to the Northeast corner thereof; thence Westerly along the Northerly boundary of said parcel to it's intersection with the rear property line of those properties lying Easterly of and abutting the Easterly Right of Way line of Himes Avenue, lying in said Section 3, Township 29 South, Range 18 East; thence meandering along said rear property lines and their Northerly projections, through said Section 3, to it's intersection with the Centerline of Hillsborough Avenue; thence Westerly along said Centerline to it's intersection with the Southerly projection of the Easterly boundary of that certain parcel described in Folio Number 102967.0000; thence meandering along the Easterly boundary of said parcel to the Northeast corner thereof; thence Westerly along the Northerly boundary of said parcel to it's intersection with the Centerline of Himes Avenue; thence Northerly along said Centerline to it's intersection with the Easterly projection of the Northerly boundary of that certain parcel described in Folio Number 102933.0200; thence meandering along the Northerly boundary of said parcel to it's intersection with the Easterly boundary of that certain parcel described in Folio Number 102936.0000; thence Northerly along the Easterly boundary of said parcel, to it's intersection with the existing City Limit line for the City of Tampa, lying in said Section 33, Township 28 South, Range 18 East; thence Westerly along said City Limit line, to it's intersection with the Centerline of Church Avenue; thence Southerly along said Centerline to it's intersection with the Easterly projection of the rear property line of those properties lying Northerly of and abutting the Northerly Right of Way line of Hillsborough Avenue; thence meandering along said rear property lines and their Westerly projections, through said Sections 33 and 32 Township 28 South, Range 18 East, to it's intersection with the Easterly boundary of that certain parcel described in Folio Number 102813.0000; thence Southerly along the Easterly boundary of said parcel to it's intersection with the Northerly boundary of that certain parcel described in Folio Number 102809.0000; thence Westerly along the Northerly boundary of said parcel and it's Westerly projection, to and along the existing City Limit line for the City of Tampa, lying in said Section 32, Township 28 South, Range 18 East; thence meandering along said City Limit line, through said Sections 33 and 32, Township 28 South, Range 18 East, Sections 5, 6, and 7, Township 29 South, Range 18 East, Sections 12 and 11, Township 29 South, Range 17 East, to it's intersection with the Mean High Water line of Old Tampa Bay, said intersection lying in said Section 11 and lying Westerly of and abutting ROCKY POINT OFFICE & COMMERCIAL PARK, a subdivision as recorded in Plat Book 51, Page 57 of the public records of Hillsborough County, Florida; thence meandering along said Mean High

Water line, through said Sections 14 and 13, Township 29 South, Range 17 East, to and along the Westerly, Southerly and Easterly boundaries of ROCKY POINT ISLAND, to it's intersection with the Southerly Right of Way line of the Courtney Campbell Causeway (S.R. 60); thence Easterly along said Southerly Right of Way line, to it's intersection with the Mean High Water line of Old Tampa Bay, said intersection lying in said Section 13, Township 29 South, Range 17 East; thence meandering along said Mean High Water line, through said Section 13, Township 29 South, Range 17 East, Sections 18 and 19, Township 29 South, Range 18 East, to it's intersection with the Mid-Section line of said Section 19; thence Southerly along said Mid-Section to it's intersection with the Southerly Limited Access Right of Way line of Interstate 275 (S.R. 400); thence Easterly along said Southerly Limited Access Right of Way line to it's intersection with the Northwesterly projection of the Southwesterly boundary of that certain parcel described in Folio Number 112556.0000; thence Southerly along the Southwesterly boundary of said parcel and it's Southeasterly projection, to it's intersection with the Centerline of Mariner Street; thence Westerly along said Centerline to it's intersection with the Northerly projection of the Westerly boundary of that certain parcel described in Folio Number 112535.0000; thence Southerly along the Westerly boundary of said parcel to the Southwest corner thereof; thence Easterly along the Southerly boundary of said parcel to it's intersection with the Westerly boundary of that certain parcel described in Folio Number 112531.0000; thence meandering along the Southerly boundary of said parcel and it's Easterly projection, to it's intersection with the Centerline of Hoover Boulevard; thence Northerly along said Centerline to it's intersection with the Westerly projection of the rear property line of those properties lying Southerly of and abutting the Southerly Right of Way line of said John F. Kennedy Boulevard (S.R. 60); thence Easterly meandering along said rear property lines, through said Sections 19, 20 and 21, Township 29 South, Range 18 East, and their Easterly projection, to it's intersection with the Centerline of said Himes Avenue; thence Northerly along said Centerline to it's intersection with the Centerline of said John F. Kennedy Boulevard (S.R. 60) and the Point of Beginning.

**Exhibit C**  
**Westshore Special Services District**  
**FY2017 Proposed Budget**

**Sources:**

Special Assessment	\$532,147
Less 4% Uncollected/Early Pay Discount	<u>(\$21,286)</u>
Net of Discount	\$510,861
Less 2% County Fees	<u>(\$10,217)</u>
Available Assessment after Discount and fees	\$500,644
City of Tampa's Cost Allocation	<u>(\$6,065)</u>
Net Available Assessment	\$494,579

**Uses:\***

Transportation**	\$261,521
Marketing & Promotion - Westshore	\$145,000
Security	\$12,000
Direct Costs/Consulting Support	\$12,200
Management/Administrative Charges	<u>\$63,858</u>
Total Uses	\$494,579

\* Upon approval of the City Director of Finance, reallocation of up to 10% of the "Uses" category is allowed (excluding Management/Administration Charges).

\*\*Includes \$10,500 to be withheld by the City of Tampa for the future maintenance of six sidewalks.



**EXHIBIT B  
WESTSHORE SPECIAL SERVICES DISTRICT  
2016 TAX ROLL**

<b>FOLIO</b>	<b>OWNER</b>	<b>ASSESSMENT</b>
0944610010	CITY OF TAMPA	\$0.00
0944610020	HIGHWOODS REALTY LP	\$2,331.88
0944670000	DEPT OF TRANSPORTATION	\$0.00
0944690000	IMPACT PROPERTIES II LLC	\$3,700.83
0944690100	BBC ROCKY POINT LLC	\$618.35
0944690600	ROCKY POINT INVESTMENT 1 LLC	\$630.22
0944691000	ROCKY POINT INVESTMENT 1 LLC	\$750.17
0944760000	DEPT OF TRANSPORTATION	\$0.00
0944770000	DEPT OF TRANSPORTATION	\$0.00
0944790000	DEPT OF TRANSPORTATION	\$0.00
0944800000	DEPT OF TRANSPORTATION	\$0.00
0944830000	DEPT OF TRANSPORTATION	\$0.00
0944840000	DEPT OF TRANSPORTATION	\$0.00
0944850000	DEPT OF TRANSPORTATION	\$0.00
0944860000	DEPT OF TRANSPORTATION	\$0.00
0944900000	DEPT OF TRANSPORTATION	\$0.00
0944960000	POST APARTMENT HOMES LP	\$5,318.41
0944970000	POST APARTMENT HOMES L P	\$8,234.50
0945000002	OSPREY ORION CENTER LLC	\$1,773.80
0945000010	ROCKY POINT HARBOR ASSOCIATION INC	\$0.00
0945000012	3030 NORTH ROCKY POINT DRIVE LLC	\$4,637.86
0945000026	TAMPA FALCON HOTEL LLC	\$2,454.27
0945000040	JWS TAMPA SUB LLC	\$5,414.44
0945000048	ROCKY POINT HARBOR ASSOCIATION INC	\$0.00
0945000072	FCPT SUNSHINE PROPERTIES LLC	\$1,035.20
0945000077	BB&T HOTEL INVESTORS LLC	\$1,197.52
0945000080	POST APARTMENT HOMES LP	\$3,191.03
0946360000	BAYPORT PLAZA INVESTORS LLC	\$6,956.81
0946370000	MARY ANN LIFSEY MCCANDLESS/ TRUSTEE ET AL	\$0.00
0946370025	ROCKY POINTE ISLAND ASSOCIATION INC	\$0.00
0946370050	SHRINERS HOSPITAL FOR CRIPPLED CHILDREN	\$0.00
0946370100	SEAZEN ROCKY POINT LP	\$980.77
0946370200	HILLSBOROUGH COUNTY	\$0.00
0946370600	MARY ANN LIFSEY MCCANDLESS AND JOHN SHEPARD TR	\$0.00
0946371000	JULIAN STANFORD LIFSEY SR / TRUSTEE ET AL	\$384.58
0946371500	MARY ANN LIFSEY / TRUSTEE ET AL	\$608.34
0946372000	WATERFORD PLAZA LLC	\$6,199.89
0946470000	PBC APARTMENTS LLC	\$2,804.20
0946470020	OXFORD FT TAMPA PROPERTY CO LLC	\$4,249.81
0946520000	PKY FUND II TAMPA III LLC	\$6,655.63
0946600000	JUAN F ROMERO REAL ESTATE HOLDING COMPANY LLC	\$303.26

FOLIO	OWNER	ASSESSMENT
0946610000	ISLAND CENTER GROUP LLC	\$6,497.12
0946700000	CITY OF TAMPA	\$0.00
0946710502	PROVIDENT MANAGEMENT CORP	\$0.00
0946710504	PROVIDENT MANAGEMENT CORPORATION INC	\$0.00
0946710506	GARY INVESTMENTS LLC	\$0.00
0946710508	BLUE ROCK PROPERTIES LLC	\$0.00
0946710510	PENSCO TRUST COMPANY CUSTODIAN	\$0.00
0946710512	CAMP DAVID PROPERTIES INC	\$0.00
0946710514	KRISTINE AND ROBERT G HOODIMAN	\$0.00
0946710516	DALE PHILIP RICH AND MARION J RICH	\$0.00
0946710518	EDWARD J JR AND ANN MARIE SWEENEY	\$0.00
0946710520	HANAN BAHNASSI	\$0.00
0946710522	LARRY STEPHENS	\$0.00
0946710524	BOULDIE PROPERTY LLC	\$0.00
0946710526	GEORGE BARCELO JR/TRUSTEE	\$0.00
0946710528	HUNG LAM AND HUONG NGUYEN	\$0.00
0946710530	CORINNE MULLALLY	\$0.00
0946710532	DONALD W AND BRENDA T MCALISTER	\$0.00
0946710534	DENNIS D AND DEANNE K BLACKBURN	\$0.00
0946710536	STANLEY GRANT AND BETTY GRANT ET AL	\$0.00
0946710538	PAUL O SULLIVAN	\$0.00
0946710540	JOHN M MATALLANA	\$0.00
0946710542	LUIS AND OLGA LOPEZ	\$0.00
0946710544	PETER M AND NANCY EDELSTEIN	\$0.00
0946710546	THOMAS S AND MARILYN L BEDNARCZYK TRUSTEES	\$0.00
0946710548	WILLIAM G AND JANET E ANSPAUGH	\$0.00
0946710550	COASTAL DREAMS LLC	\$0.00
0946710552	CARLOS MATALLANA GUTIERREZ ET AL	\$0.00
0946710554	GEORGE O AND NANCY L PRATT	\$0.00
0946710556	DANIEL HONGSAN LOW AND SHERRI LAIFONG NG	\$0.00
0946710558	GEMACO US PROPERTY FUND LLC	\$0.00
0946710560	WILLIAM T AND ROBERTA A LEGGETT	\$0.00
0946710562	WILLIAM R AND MARGARETE ERNISSE TRUSTEES	\$0.00
0946710564	JOAN COX DILLAHUNT ET AL	\$0.00
0946710566	BETTY AND STAN GRANT ET AL	\$0.00
0946710568	CIRDAN AS	\$0.00
0946710570	WALLACE K AND SHERRY E JOHNSON	\$0.00
0946710572	GEORGE BARCELO JR/TRUSTEE	\$0.00
0946710574	ANDRE R DERVAES	\$0.00
0946710576	EDMOND E AND MARY C CHAPLIN	\$0.00
0946710578	JOHN LEE HOLLAND AND ROSEMARIE C HOLLAND /TRUSTEES	\$0.00
0946710580	KAREN G SNYDER	\$0.00
0946710582	CHRISTOPHER T AND SHARON L REITMAN	\$0.00
0946710584	GEMACO US PROPERTY FUND LLC	\$0.00
0946710586	SANDRA MORENO	\$0.00

FOLIO	OWNER	ASSESSMENT
0946710588	THOMAS J AND CYNTHIA A ERICSON	\$0.00
0946710590	JOE G MAESTU JR	\$0.00
0946710592	JAMES R WITTE	\$0.00
0946710594	RICHARD A MCSEVENEY AND PAMELA S RAY	\$0.00
0946710596	HECTOR AND RAMONA RIVERA ET AL	\$0.00
0946710598	ROBERT S DYMECK AND NARIMAN DYMEK	\$0.00
0946710600	JOHN MATAALLANA	\$0.00
0946710602	2348 SUNSET INC TRUSTEE	\$0.00
0946710604	MING LAI CHENG AND MEI YUH YU	\$0.00
0946710606	BOULDIE PROPERTY LLC	\$0.00
0946710608	JOHN J O'DEA	\$0.00
0946710610	JACQUES RENE RYAN	\$0.00
0946710612	CHARLES EUGENE MCELDFRESH	\$0.00
0946710614	CARLOS A MATAALLANA	\$0.00
0946710616	SUE A MCCOOEY AND COLIN H BUGGENHAGEN	\$0.00
0946710618	KUMAR AND YASHWNI KAMDAR	\$0.00
0946710620	GEORGE O AND NANCY L PRATT	\$0.00
0946710622	JOHN MATAALLANA ET AL	\$0.00
0946710624	HAROLD A JR AND PATREL L BAUER/ TRUSTEES	\$0.00
0946710626	LIUBEN AND SLAVICA DAMCESKI	\$0.00
0946710628	JEFFREY T HOOK AND TORSTEN REINHARDT	\$0.00
0946710630	CHO PROPERTIES LLC	\$0.00
0946710632	HUNG P LAM AND HUONG T NGUYEN	\$0.00
0946710634	HECTOR AND RAMONA RIVERA	\$0.00
0946710636	KEVIN MC GUIRE	\$0.00
0946710638	THONG NGOC VU AND LYNN NGUYEN VU/TRUSTEES	\$0.00
0946710640	VINCENT JOHN SOTTILE	\$0.00
0946710642	ALEXANDER MATOS	\$0.00
0946710644	GARY AND LOU ANNE WHITE	\$0.00
0946710646	VIRGINIA J HAYNES	\$0.00
0946710648	JAMIE CHOI	\$0.00
0946710650	WILLIAM T AND ROBERTA A LEGETT	\$0.00
0946710652	ROBERT G WHISNANT	\$0.00
0946710654	THOMAS AND SOLANGE YORK	\$0.00
0946710656	DANIEL AND ANDREA L COOPER	\$0.00
0946710658	DENNIS D AND DEANNE K BLACKBURN	\$0.00
0946710660	PATRICK J AND PAMELA CHESTERMAN	\$0.00
0946710662	GASPER VACCARO/ TRUSTEE	\$0.00
0946710664	LORENZO R AND DONNA R PACINI	\$0.00
0946710666	BBI PROPERTIES LLC	\$0.00
0946710668	ARTHUR W MCCRACKEN	\$0.00
0946710670	GARY INVESTMENTS LLC	\$0.00
0946710672	HUNG CHOU YEN AND MEI HUEI YEN ET AL	\$0.00
0946710674	HUI LING WU	\$0.00
0946710676	CYNTHIA D SWEET-GONZALEZ	\$0.00

FOLIO	OWNER	ASSESSMENT
0946710678	CLAUDIA MARY THERESA LINDSEY ET AL	\$0.00
0946710680	JAMES R STILES	\$0.00
0946710682	SAILPORT CONDO LLC	\$0.00
0946710684	SHIU CHANG CHAY AND MEI WEI CHAY ET AL	\$0.00
0946710686	RICHARD A AND CAROL MARIE ZAREMBA	\$0.00
0946710688	BERNARD AND THERESA J CAREY	\$0.00
0946710690	RENE J ORADINI JR	\$0.00
0946710692	MICHAEL L AND LYNNE K BAGEARD	\$0.00
0946710694	JOSEPH M AND LYNN S CRAWFORD/ TRUSTEES	\$0.00
0946710696	GARY M AND LOU ANNE WHITE	\$0.00
0946710698	DIEP N PHAM	\$0.00
0946710700	ROY E AND SHIRLEY A CARVER/TRUSTEES	\$0.00
0946710702	BERNICE A UFNAL / LIFE ESTATE	\$0.00
0946710704	CARLOS A MATALLANA	\$0.00
0946710706	MARK AND CAMILLE E DEBIASIO	\$0.00
0946710708	DONALD L HEWLETT	\$0.00
0946710710	RIMA ALBIZREH	\$0.00
0946710712	NICHOLAS R AND JOSEPHINE G GIANNOTTI	\$0.00
0946710714	ANDREW AND CAROL L KUCHRAWY TRUSTEES	\$0.00
0946710716	RALPH SPENCER STOETZEL III	\$0.00
0946710718	CARLOS MATALLANA GUTIERREZ ET AL	\$0.00
0946710720	J JANIS AND DAVID S HONG ET AL	\$0.00
0946710722	DONG LEE	\$0.00
0946710724	BBI PROPERTIES LLC	\$0.00
0946710726	THOMAS KLINGEN	\$0.00
0946710728	BBI PROPERTIES LLC	\$0.00
0946710730	LEONARD C BLACK	\$0.00
0946710732	JAMES AND SHANNON CAMINITI	\$0.00
0946710734	JANNETT M THOMPSON AND KAREN G SNYDER	\$0.00
0946710736	VITO AND MICHELE J SCAGLIONE	\$0.00
0946710738	SAILPORT RESORT CONDOMINIUM ON THE BAY CONDO ASSOC	\$0.00
0946710742	CHARLES E MC ELFRESH	\$0.00
0946710744	GEMACO US PROPERTY FUND LLC	\$0.00
0946710746	JOMAGI LLC	\$0.00
0946710748	JOHN LEE HOLLAND AND ROSEMARIE C HOLLAND /TRUSTEES	\$0.00
0946710750	ROBERT W AND MARGARET M FREUDIGMAN	\$0.00
0946710752	SEAN AND JAMIE CHOI	\$0.00
0946710754	ADRIANA MATALLANA AND LILLIAN MATALLANA	\$0.00
0946710756	LINDA N KOLLMORGEN	\$0.00
0946710758	FELIX A III AND RENETTE M MCPARLAND	\$0.00
0946710760	SHIRLEY A AND ROY E CARVER/TRUSTEES	\$0.00
0946710762	PATRICIA S REDDERSON TRUSTEE	\$0.00
0946710764	PAUL J MELICHAR	\$0.00
0946710766	BOBBY R LYONS	\$0.00
0946710768	DONALD W AND BRENDA T MC ALISTER	\$0.00

FOLIO	OWNER	ASSESSMENT
0946710770	OLD SEMINOLE HEIGHTS PROPERTIES LLC	\$0.00
0946710772	HAO RAN GU	\$0.00
0946710774	HYLAND INDUSTRIAL PRODUCTS INC	\$0.00
0946710776	CLAUDIA MARY THERESA LINDSEY / ET AL	\$0.00
0946710778	LUIS AND OLGA LOPEZ	\$0.00
0946710780	WILLIAM AND DORIS KENDALL	\$0.00
0946710782	GEMACO US PROPERTY FUND LLC	\$0.00
0946710784	LUIS AND OLGA LOPEZ	\$0.00
0946710786	WILLIAM J AND DONNIE F BENNER TRUSTEE	\$0.00
0946710788	TY D PIERCEFIELD	\$0.00
0946710790	REX A AND BONNIE Y FREDERICK	\$0.00
0946710792	JAMES M TEETERS / TRUSTEE	\$0.00
0946710794	TY D PIERCEFIELD	\$0.00
0946710796	TZE REE AND WEI PING CHANG	\$0.00
0946710798	FAMILY ANDERSON/ TRUST	\$0.00
0946710800	LJUBEN AND SALVICA DAMCESKI ET AL	\$0.00
0946710802	BENNY FERNANDEZ JR	\$0.00
0946710804	NANCY L PRATT	\$0.00
0946710806	THOMAS FREUNDLICH	\$0.00
0946710808	DAVID AND TERESA M SNYDER	\$0.00
0946710810	MARK K AND DOREEN L COOPRIDER ET AL	\$0.00
0946710812	LORY WEBER	\$0.00
0946710814	LAMBERTH P REYES	\$0.00
0946710816	JAMES M MCGAFFIGAN	\$0.00
0946710818	NANCY AND JORGE ANTONIO VALENCIA	\$0.00
0946710820	KENNETH MAXWELL AND P DIANE HURST	\$0.00
0946710822	DAVID S AND TERESA M SNYDER	\$0.00
0946710824	DANIEL L AND NANCY C ZARYCKI	\$0.00
0946710826	ABDUL H HAKIMI	\$0.00
0946710828	BBI PROPERTIES LLC	\$0.00
0946710830	TERRY L FIRMANI AND GIANNA V FIRMANI	\$0.00
0946710832	ROBERT H ANDERSON AND NORMA R ANDERSON/ TRUSTEE	\$0.00
0946710834	SHYAM AND KETAKI SWAIN	\$0.00
0946710836	BARBARA ANN DORANS	\$0.00
0946710838	MARILYN L AND THOMAS S BEDNARCZYK/TRUSTEES	\$0.00
0946710840	TOMMY WARD	\$0.00
0946710842	JEAN S CARAS / TR	\$0.00
0946710844	GEMACO U S PROPERTY FUND LLC	\$0.00
0946710846	JAMIE P WILSON	\$0.00
0946710848	DOROTHY P VACCARO/ TRUSTEE	\$0.00
0946710850	LARRY W STEPHENS	\$0.00
0946710852	LULI GJEKA	\$0.00
0946710854	MARK K AND DOREEN COOPRIDER ETAL	\$0.00
0946710856	ROBERT SHANGHAI AND OLGA KHOMYAKOVA	\$0.00
0946710858	BERESSI HOLDINGS LLC	\$0.00

FOLIO	OWNER	ASSESSMENT
0946710860	NAWAL JOSEPH YARED	\$0.00
0946710862	RICK SCHAFF	\$0.00
0946710864	A AND H INVESTMENT INC	\$0.00
0946710866	SILVANO AND LISA RUNKO	\$0.00
0946710868	JEFFREY T HOOK AND TORSTEN REINHARDT	\$0.00
0946710870	AJIT NAIR	\$0.00
0946710872	STEVE PEREIRA AND SHAWN P MONGAN	\$0.00
0946710874	SHIMON ZUCKERMAN/ LIVING TRUST	\$0.00
0946710876	LARRY AND KIMBERLY SENTER	\$0.00
0946710878	LARRY AND KIMBERLY SENTER	\$0.00
0946710880	DOMINICK A PULIERI	\$0.00
0946710882	MICHAEL E AND LYNETTE MILLS	\$0.00
0946710884	HELENE C GUTHMULLER	\$0.00
0946710886	WILLIAM J AND DONNIE F BENNER TRUSTEE	\$0.00
0946710888	CARLOS NUNEZ	\$0.00
0946710890	GEORGE O AND NANCY PRATT	\$0.00
0946710892	SALEH K AND ANN L HAJIBRAHIM	\$0.00
0946710894	KEYUR PATEL AND ROHINI PATEL	\$0.00
0946710896	CHRISTINA DIEDO	\$0.00
0946710898	JEFFREY J WARD	\$0.00
0946710900	SEAN AND JAMIE CHOI	\$0.00
0946710902	SEAN AND JAMIE CHOI	\$0.00
0946710904	CHRISTINA A BOOK	\$0.00
0946710906	DAWN KONOPKA	\$0.00
0946710908	JAMES M TEETERS / TRUSTEE	\$0.00
0946710910	J M AND GRETA A PELHAM	\$0.00
0946710912	CONRAD P AND ZULEMA L WELLER TRUSTEE	\$0.00
0946710914	WALLACE K AND SHERRY E JOHNSON	\$0.00
0946710916	JOHN MACAULEY	\$0.00
0946710918	LUIS AND OLGA LOPEZ	\$0.00
0946710920	GEMACO U S PROPERTY FUND LLC	\$0.00
0946710922	ROBERT MOORES AND MARJORIE T MOORE /TRUSTEES	\$0.00
0946710924	JAMES R STILES	\$0.00
0946710926	GEMACO US PROPERTY FUND LLC	\$0.00
0946710928	MARILYN POTTER ET AL	\$0.00
0946710930	INSAN INC	\$0.00
0946710932	ABDUL H HAKIMI	\$0.00
0946710934	DORIS AND WILLIAM T KENDALL	\$0.00
0946710936	PALMS HOSPITALITY MANAGEMENT LLC	\$0.00
0946710938	TRACY AND KARL SPIDEL	\$0.00
0946710940	CHERYL P DUDLEY	\$0.00
0946710942	ROBERT L AND MARIELA KARP	\$0.00
0946710944	JOHN P SIMKUNAS	\$0.00
0946710946	MICHAEL G AND TERRI L WENGER	\$0.00
0946710948	GASPAR VACCARO/ TRUSTEE	\$0.00

FOLIO	OWNER	ASSESSMENT
0946710950	MARY T FARINA	\$0.00
0946710952	GEORGE H SIEGEL AND JOANNE R SIEGEL	\$0.00
0946710954	TY D PIERCEFIELD	\$0.00
0946710956	CIRDAN	\$0.00
0946710958	MARGARET OFLAHERTY/TRUSTEE	\$0.00
0946710960	MEROLLA REALTY PARTNERS INC	\$0.00
0946710962	DORAN MANN	\$0.00
0946710964	EMILY A WILSON	\$0.00
0946710966	CHRISTOPHER AND CHRISTINE E SYKES	\$0.00
0946710968	KETAKI AND SHYAM SWAIN	\$0.00
0946710970	BARNITT RICHARD	\$0.00
0946710972	LINDA N KOLLMORGEN	\$0.00
0946710974	RICHARD SCHAFF	\$0.00
0946710976	MICHAEL A COPPOLI ET AL	\$0.00
0946710978	TROY N AND CAROL J HARPER	\$0.00
0946710980	SEAN H AND JAMIE Y CHOI	\$0.00
0946711002	JOSEPH P AND KAREN L SCHMIDT	\$0.00
0946711004	FRANCISCO AND AIDA IRIS CASTRO	\$0.00
0946711006	R DAVID GREEN AND MARIA DEL P VARGAS	\$0.00
0946711008	JAMES D SCHWAMB AND NANCY L SCHWAMB/TRUSTEES	\$0.00
0946711010	JEFF K AND HAYLEY E WILMES	\$0.00
0946711012	KEVIN G FARRELL	\$0.00
0946711014	LAMBERTH P AND OURANIA REYES	\$0.00
0946711016	IRMGARD SEABOLD	\$0.00
0946711018	TUONG VI VO AND SONG PHUONG LE	\$0.00
0946711020	MICHALE YUSKA AND SHERRI HUTSON	\$0.00
0946711022	ISLAND CLUB AT ROCKY POINT CONDOMINIUM ASSOCIATION	\$0.00
0946711024	JUAN RODRIGUEZ/TRUSTEE	\$0.00
0946711026	RACHEL WEISSMAN	\$0.00
0946711028	WILLIAM J DANIELS	\$0.00
0946711030	GLENN A FORBES	\$0.00
0946711032	ALBA C DEMPSEY-VANCE / LIFE ESTATE	\$0.00
0946711034	RAYMOND G AND JENNIFER A CANDIANO	\$0.00
0946711036	KRISTIN M KOVAL ET AL	\$0.00
0946711038	SAMER ABOLGAR	\$0.00
0946711040	BRANDON AND SUSAN A LESKE	\$0.00
0946711042	ROBERT BECKER	\$0.00
0946711044	KATHLEEN E STEVENS	\$0.00
0946711046	HEATHER NICOLE JARRELL	\$0.00
0946711048	JEAN D AND MAJERRY M PHILIUS	\$0.00
0946711050	NORTH PITTSBURGH ASSET MANAGEMENT LLC	\$0.00
0946711052	MARK A AND TEMPE L FRANK/ TRUSTEES	\$0.00
0946711054	VICTOR KEVIN SHEAROUSE	\$0.00
0946711056	KENNETH L MINTON	\$0.00
0946711058	DANICA KOZAR	\$0.00

FOLIO	OWNER	ASSESSMENT
0946711060	HAYLEY NUNN	\$0.00
0946711062	SERGIO CUELLO AND EVELYN FERRO	\$0.00
0946711064	LAMBERTH P AND OURANIA REYES	\$0.00
0946711066	JOSEPH P SCHMIDT	\$0.00
0946711068	ISLAND CLUB AT ROCKY POINT CONDO ASSOC INC	\$0.00
0946711070	CHRISTOPHER DAVID ZAVATSKY	\$0.00
0946711072	RONALD W JR AND ANA E TYDINGS	\$0.00
0946711074	I IYA PORTNOY	\$0.00
0946711076	DUSTIN D TAYLOR	\$0.00
0946711078	SUZANNE J HARRIS	\$0.00
0946711080	MARK AND THERESA RYKALA	\$0.00
0946711082	ALBA DEMPSEY-VANCE AND WILLIAM H DEMPSEY	\$0.00
0946711084	ROBERT SMITH	\$0.00
0946711086	ROBERT SMITH	\$0.00
0946711088	ANTONIO MOYA	\$0.00
0946711090	GARY R AND MICHELE L GIANNETTI	\$0.00
0946711092	ISLAND CLUB AT ROCKY POINT CONDO ASSN INC	\$0.00
0946711094	EDNAP LLC	\$0.00
0946711096	ELIZABETH CLIFFORD	\$0.00
0946711098	MICHAEL R DILLION	\$0.00
0946711100	STEVE LIM	\$0.00
0946711102	GEOFFREY C BOYD	\$0.00
0946711104	JOHN R KUHN	\$0.00
0946711106	CHRISTINE R RUEKBERG	\$0.00
0946711108	CHRISTOPHER RUBAL	\$0.00
0946711110	REALTY ONE LLC	\$0.00
0946711112	CARLOS A SANTOS	\$0.00
0946711114	YON J DAN	\$0.00
0946711116	WAYNE AND ROSEMARY E CURTISS LIFE ESTATE	\$0.00
0946711118	PAUL W AND STEPHANIE L REBEIN	\$0.00
0946711120	BRUCE AND BARBARA WYMAN	\$0.00
0946711122	JAGDISH AND MANJU CHUGANI	\$0.00
0946711124	JACQUELINE DRYDEN	\$0.00
0946711126	ANDREW D CSACH	\$0.00
0946711128	ROBERT AND ELIZABETH YOUNGBLOOD	\$0.00
0946711130	CLAUDIO GHERMAN	\$0.00
0946711132	MICHAEL W PIERCE	\$0.00
0946711134	ROBERT AND DANIELLE STREJC	\$0.00
0946711136	SHEILA ANN HIETT AND LINDA LIANG	\$0.00
0946711138	DAVID A AND LUCILLE RAKOWER	\$0.00
0946711140	SHAHENAZ SULLMAN	\$0.00
0946711142	ASHLEY E DUSNIK	\$0.00
0946711144	CHANTEL D KEHOE AND RAHUL SINGH	\$0.00
0946711146	LAMBERTH P AND OURANIA REYES	\$0.00
0946711148	MARIA JOSEFINA VALLADARES	\$0.00



FOLIO	OWNER	ASSESSMENT
0946711150	CHRIS HANEY	\$0.00
0946711152	KATHERINE R AND WILLIAM MICHAEL WARE	\$0.00
0946711154	ANGELA H MESSIER	\$0.00
0946711156	BRIANA SHARKEY	\$0.00
0946711158	GLENN M OLSEN	\$0.00
0946711160	ABIGAIL PRUESER	\$0.00
0946711162	MAHER S RIZK AND MARK ANTHONY TAKIA	\$0.00
0946711164	BRIAN K HAWK	\$0.00
0946711166	MICHAEL RICHARD FERRAGAMO	\$0.00
0946711168	LINAE O'REILLY	\$0.00
0946711170	JOEL PRACKLER	\$0.00
0946711172	JOY R HOUSE	\$0.00
0946711174	3311 BAY CLUB CR LLC	\$0.00
0946711176	RICK AND ANNE PUNTURERI	\$0.00
0946711178	GEOFFREY C WEBER / TRUSTEE	\$0.00
0946711180	ELIZABETH AND FLOYD W MC COLLUM JR	\$0.00
0946711182	MATTHEW JOSEPH VALENTINE	\$0.00
0946711184	BRADLEY D SOUDERS	\$0.00
0946711186	MARK AND BARBARA BOSSOWSKI	\$0.00
0946711188	ROBERT AND JANET JOHNSON	\$0.00
0946711190	SERGIO A CUELLO	\$0.00
0946711192	LAMBERTH P AND OURANIA REYES	\$0.00
0946711194	BONAFIDE PROPERTIES LLC / TRUSTEE	\$0.00
0946711196	SHEILA ANN HIETT AND LINDA WJ LIANG	\$0.00
0946711198	GEOFFREY C WEBER / TRUSTEE	\$0.00
0946711200	DONALD MATTHEWS	\$0.00
0946711202	SIGFREDO AND DAWN CASEY BONILLA	\$0.00
0946711204	ANTHONY P KOULIANOS	\$0.00
0946711206	ROBERTO PRIDA	\$0.00
0946711208	PAMELA CARMEN SHERBERG	\$0.00
0946711210	BRIDGET JORDAN	\$0.00
0946711212	TEN KINGS LLC	\$0.00
0946711214	SHERRI HUTSON	\$0.00
0946711216	TUONG VI T VO	\$0.00
0946711218	JAMES W COLEMAN	\$0.00
0946711220	DOMINGO AN ANGELA VALDES	\$0.00
0946711222	TBIB LLC	\$0.00
0946711224	MY VECTORS LLC	\$0.00
0946711226	MICHAEL TOMAS	\$0.00
0946711228	CARLOS M JR AND AIMEE C CRUZ	\$0.00
0946711230	MARTA OLIVEIRA SOBREIRO	\$0.00
0946711232	PARESH J AND DHRUTI P PARIKSHAK	\$0.00
0946711234	AMIRHOUSES.COM LLC	\$0.00
0946711236	HELENA C SEARS	\$0.00
0946711238	WILLIAM J AND PAMELA J MURPHY	\$0.00

FOLIO	OWNER	ASSESSMENT
0946711240	LEAH MCKAIG	\$0.00
0946711242	NEIL T SHARP	\$0.00
0946711244	MEREDITH SACKETT DELCAMP	\$0.00
0946711246	KEVIN AND CATHY READINGER	\$0.00
0946711248	SCOTT S ZIPSE	\$0.00
0946711250	STEPHEN A AND YEWANDE WILLIAMS	\$0.00
0946711252	WILLIAM E SMITH	\$0.00
0946711254	RYAN PATRICK CASEY	\$0.00
0946711256	ALLISON M RAYMOND	\$0.00
0946711258	JOSHUA TAYLOR	\$0.00
0946711260	KAREN E FERGUSON	\$0.00
0946711262	ADAM AND YESICA LIPOSKY	\$0.00
0946711264	NAVATHA VANKAYALAPATI	\$0.00
0946711266	BRANDON B SMELTZER	\$0.00
0946711268	CHRISTOPHER DAVID ZAVATSKY	\$0.00
0946711270	CMS PROPERTIES LLC	\$0.00
0946711272	MICHAEL W YUSKA AND SHERRI C HUTSON	\$0.00
0946711274	JOHN AMD MATHILDA ROCHE FRANCOIS	\$0.00
0946711276	SANDRINE GUEZ	\$0.00
0946711278	BROTHERS RAILYARD CORPORATION	\$0.00
1027810000	ANDERSON COMMONS LLC	\$115.81
1027810200	SHERWIN-WILLIAMS DEV CORP	\$64.04
1027815000	JERRY ULM DODGE INC	\$54.69
1027870000	7-ELEVEN INC	\$102.86
1027900000	FRAIFERE INVSTMENT LLC	\$38.92
1027940000	OUTDOOR AMERICA IMAGES INC	\$42.99
1027940050	LEVANT GROUP LLC	\$78.77
1028020000	A R A PROPERTIES NO 7 LTD	\$27.80
1028040000	HARI AND JASHU LAD	\$9.33
1028040100	J MANUEL SANCHEZ	\$22.19
1028040150	MANUEL A AND GASELDA MONTENEGRO	\$11.87
1028040200	DCACHE REALTY INC	\$59.02
1028040400	GREGORY W AND MARTA MARIA HERNANDEZ	\$11.82
1028040500	FLAVIO A AND YOLANDO YEBRA	\$9.82
1028060000	ANGEL AND TOMASA PEREZ	\$26.59
1028070000	EAST COAST WAFFLES INC	\$61.65
1028090000	ALVIN AYERS	\$39.64
1028120000	NEUMANN OIL	\$42.32
1028140000	ROTH INVESTMENT PARTNERSHIP	\$52.27
1028160000	FREEDMAN OFFICE FURNITURE INC	\$159.93
1028170000	ROTH INVESTMENT PARTNERSHIP	\$0.00
1028180000	HILLSBOROUGH COUNTY AVIATION AUTHORITY	\$0.00
1028180010	HILLSBOROUGH COUNTY AVIATION AUTHORITY	\$9.61
1028180020	HILLSBOROUGH COUNTY AVIATION AUTHORITY	\$0.00
1028200000	ARA PROPERTIES NO 3 LTD	\$199.65

FOLIO	OWNER	ASSESSMENT
1028207502	HILLSBOROUGH COUNTY AVIATION AUTHORITY	\$0.00
1028207503	HILLSBOROUGH COUNTY AVIATION AUTHORITY	\$0.00
1028220000	O'STEEN COMPANY LLP	\$182.78
1028230000	FRANCHISE REALTY INTERSTATE CORP	\$155.58
1028240000	BLUMENTHAL PROPERTIES 4201 W HILLSBOROUGH AVE LLC	\$93.44
1028500000	ANIMAL HOSPITAL OF TAMPA INC	\$75.28
1028510000	MOUNTHER REALTY LLC	\$81.07
1028720000	SHELDON KLEIN TRUSTEE	\$37.68
1028740000	CITY OF TAMPA	\$0.00
1028770000	SUK CHUN KIM	\$132.93
1028790000	SNOWWHITE OF TAMPA BAY INC	\$25.57
1028790100	SNOWWHITE OF TAMPABAY INC	\$34.02
1028830000	BURGER KING CORP	\$95.61
1028840000	EXTRA SPACE PROPERTIES 106 LLC	\$610.41
1028850000	SIGNS USA INC	\$107.38
1028860000	WALGREEN	\$386.91
1028880000	FULMINATOR PROPERTIES INC	\$164.95
1028890000	RYDER TRUCK RENTAL INC	\$47.32
1028900000	RYDER TRUCK RENTAL INC	\$74.21
1028930000	STADIUM PROPERTIES INC	\$88.77
1028970000	SUN REALTY PARTNERS LLC	\$341.13
1028980000	JAI SANTOSHI MA I LLC	\$306.52
1029225000	AARON VENTURES I LLC	\$172.40
1029240000	PEP BOYS INC	\$266.36
1029260000	EXECUTIVE LEASING CO	\$227.96
1029360000	DOUBLE E LAND COMPANY LLC	\$516.66
1029380000	FIAC HOLDINGS LLC	\$104.87
1029380052	KF INVESTMENTS LLC	\$113.61
1029380054	HILLSBOROUGH TAMPA HOLDINGS LLC	\$118.69
1029380056	RADIANT OIL COMPANY OF TAMPA INC	\$206.58
1029380062	WAL-MART STORES EAST LP	\$543.80
1029380064	ABACO-GREENHOUSE INC	\$153.95
1029380066	ABACO-GREENHOUSE INC	\$0.00
1029640000	NATIONAL BANK OF TAMPA	\$212.75
1065010000	DIOCESE OF ST PETERSBURG	\$0.00
1065090000	JESUIT HIGH SCHOOL	\$0.00
1065090100	MLK HIMES NORTH LLC	\$126.87
1065090150	MLK HIMES NORTH LLC	\$0.00
1065120000	MLK HIMES NORTH LLC	\$1,029.26
1065120100	MLK HIMES NORTH LLC	\$0.00
1065120200	MLK HIMES NORTH LLC	\$783.01
1065120300	MLK HIMES NORTH LLC	\$1,783.36
1065120400	MLK HIMES NORTH LLC	\$1,376.84
1065230100	HIGHWOODS/FLORIDA HOLDINGS L P	\$6,548.91
1067400000	MICHAEL AND CLARA MORALES	\$0.00

FOLIO	OWNER	ASSESSMENT
1067550000	MARIA ALFONSO	\$0.00
1067560000	GREGORIA I VASALLO / TRUSTEE	\$0.00
1067720000	WILLIE L AND SANITA L WILLIAMS	\$0.00
1067730000	THU-HONG THI NGUYEN	\$0.00
1068360000	MELANIE R AND WILLIAM P NUSCIS ET AL	\$0.00
1068800000	ANA V DIAZ	\$0.00
1068890000	OMAR CARRILLO ET AL	\$0.00
1068900000	RAUL VALDES RODRIGUEZ AND ELBA BARAGANO MARTIN	\$0.00
1075980000	CITY OF TAMPA	\$0.00
1076000000	DEPT OF ARMY	\$0.00
1076020000	SCHOOL BOARD OF HILLSBOROUGH COUNTY	\$0.00
1076050000	CENTURY ISUZU INC	\$339.08
1076050100	CITY OF TAMPA	\$0.00
1076060000	J H ENTERPRISES LLC ET AL	\$0.00
1076061000	CIRCLE K STORES INC	\$72.15
1076061100	HARDEE'S RESTAURANTS LLC	\$113.78
1076061200	CREST OF TAMPA INC	\$0.00
1076080000	TD BANK NA	\$0.00
1076090000	GOODWILL INDUSTRIES - SUNCOAST INC	\$0.00
1076090150	GOODWILL INDUSTRIES-SUNCOAST INC	\$0.00
1076100000	CRP II-HORIZON PARK LLC	\$2,455.10
1076150000	ASBURY AUTOMOTIVE TAMPA L P	\$1,626.35
1076220000	STADIUM PROPERTIES INC	\$1,349.16
1076310000	MANUEL AND EVETTE J REYES	\$0.00
1076320000	D AND B HOLDINGS LLC	\$0.00
1076330000	DINA R TOLEDANO	\$0.00
1076340000	DINA R TOLEDANO	\$0.00
1076390000	ROBERT E MURPHREE	\$0.00
1076410000	ROBERT E MURPHREE	\$0.00
1076420000	EHRlich ROAD PROPERTIES INC	\$0.00
1076460000	JAVMAR HOLDINGS INC	\$0.00
1076470000	5005 NORTH GRADY LLC	\$0.00
1076480000	5005 NORTH GRADY LLC	\$0.00
1076490000	ED PALLADINI'S REAL ESTATE COMPANY INC	\$0.00
1076490100	ED PALLADINI'S REAL ESTATE CO INC	\$0.00
1076490500	KATHY E ACEVEDO	\$0.00
1076500000	JAS VENTURE LLC	\$0.00
1076510100	STAR QUALITY INC	\$0.00
1076550000	JHON SEPULVEDA	\$0.00
1076560000	CBDB HALE LLC	\$0.00
1076570000	ORLANDO VALLADARES	\$0.00
1076580000	ORLANDO VALLADARES	\$0.00
1076590000	FERNANDO AND AGUSTINA MARTINEZ	\$0.00
1076600000	JAVMAR HOLDINGS INC	\$0.00
1076610000	FERNANDO AND RAQUEL M CARVAJAL ET AL	\$0.00

FOLIO	OWNER	ASSESSMENT
1076620000	EQUITY TRUST COMPANY	\$0.00
1076640000	AL-ROB CORPORATION	\$0.00
1076660000	JAVMAR HOLDINGS INC	\$0.00
1076670000	MAHINDRA JHODA AND AMRITA SOOKDEO	\$0.00
1076670100	ALBERTO MUNETON AND LUZ MUNETON	\$0.00
1076670200	ADVANCED AUTO REPAIR	\$0.00
1076680000	RAYMOND A AND CLAUDIA A SMITH BROOKER TRUSTEES	\$0.00
1076690000	JORGE AND TERESA ASTORQUIZA	\$0.00
1076690100	TED AND KATHARINA SPELTZ	\$0.00
1076700000	IMS PROPERTIES INC	\$0.00
1076710000	IMS PROPERTIES INC	\$0.00
1076720000	JORGE AGUILAR AND MARIA LOURDES DUARTE	\$0.00
1076730000	OSMANY AGUILAR	\$0.00
1076730100	OSMANY AGUILAR	\$0.00
1076740000	CONQUEST TRANSGROUP INC	\$0.00
1076760000	JOHN JEFFERSON AND STACY LENOIR	\$0.00
1076780000	STAR QUALITY INC	\$0.00
1076820000	DESOTOBRAZIL LLC	\$0.00
1076820100	ALBERT AND AUDREY E PEREZ REALTY LLC	\$0.00
1076830000	BE'S CABINETS INC	\$0.00
1076850000	LEANDRO AND DESIREE M BARRERAS	\$0.00
1076860000	LEANDRO AND DESIREE M BARRERAS	\$0.00
1076870000	IRREVOCABLE TRUST OF MIGUEL AND THERESA GORDILLO	\$0.00
1076890000	ANTONIO AND MARITZA FERNANDEZ	\$0.00
1076900000	RICHARD R JACKSON	\$0.00
1076910000	MARK J FALTUS	\$0.00
1076920000	MANUEL AND EVETTE J REYES	\$0.00
1076930000	KPMM LLC	\$0.00
1076940000	ORLANDO PINEDA	\$0.00
1076950000	RAUL ZULUAGA	\$0.00
1076960000	RAUL ZULUAGA	\$0.00
1076970000	ISAAC A AND CARMEN G NIEVES TRUSTEES	\$0.00
1076980000	KEINBU T GOTO HOGA	\$0.00
1076990000	HOGA KEINBU T GOTO	\$0.00
1077000000	ORBELY PENTON	\$0.00
1077010000	HUMBERTO GARCIA	\$0.00
1077020000	HUMBERTO GARCIA	\$0.00
1077030000	WON BOK AND JUNG C JEONG	\$0.00
1077050000	JAMES E AND JUDITH A STEPP	\$0.00
1077060000	TAKAMASABURISESU GOTO	\$0.00
1077070000	MARIA LUCILLE FARABELL/LIFE ESTATE	\$0.00
1077080000	JORGE RAMON HERNANDEZ PADRON / ET AL	\$0.00
1077090000	H S W ASSOCIATES INC	\$0.00
1077100000	MARK J FALTUS	\$0.00
1077110000	MARK JOSEPH FALTUS	\$0.00

FOLIO	OWNER	ASSESSMENT
1077130000	EHRlich ROAD PROPERTIES INC	\$0.00
1077140000	HAROLD AND LOVELLA FRY	\$0.00
1077150100	XTC HOLDING CORPORATION	\$0.00
1077160000	THOMAS M AND LINDA M EVANS	\$0.00
1077170500	GOLDEN LEO ENTERPRISES LC	\$0.00
1077190000	DOROTHY JOHNSON	\$0.00
1077210000	LOIS INVESTMENTS LLC	\$0.00
1077230000	HECTOR DELGADO JR	\$0.00
1077240000	TCJC INVESTMENTS INC	\$0.00
1077260000	HENRY AND LINDA M PIERSON	\$0.00
1077280000	HENRY AND LINDA M PIERSON	\$0.00
1077290000	IVO AND CARMEN B LUGO	\$0.00
1077300000	HECTOR DELGADO JR	\$0.00
1077310000	JAVIER MONDRAGON	\$0.00
1077320000	ANTHONY B BASSOLINO AND MARY D BASSOLINO	\$0.00
1077350000	GREGORY JOHNSON	\$0.00
1077360000	GREGORY JOHNSON	\$0.00
1077380000	ALFRED TRUJILLO	\$0.00
1077390000	NELSON AND SONS LLC	\$0.00
1077390100	HSW ASSOCIATES INC	\$0.00
1077400000	ELSIE R ANAZAGASTY	\$0.00
1077410000	ANTHONY J AND JOANN E SUAREZ	\$0.00
1077430000	KCF HOLDINGS INC	\$0.00
1077440000	CARLOS AND MARGARITA OLGA MENDOZA	\$0.00
1077450000	MICHAEL R ALBANESE	\$0.00
1077460000	RACHETWERKS LLC	\$0.00
1077470000	ASPIRO CORPORATION	\$0.00
1077480000	BROOK NEGUSEI	\$0.00
1077480200	DONALD E BAKER/ TRUSTEE	\$0.00
1077490000	WAVERLY PROPERTY MANAGEMENT LLC	\$0.00
1077500000	DAVID M HATTEY	\$0.00
1077510000	LUCIANO ANDRES BAQUERO	\$0.00
1077520000	MANUEL HERRERA	\$0.00
1077530000	HEAVENS HOMES PROPERTIES LLC	\$0.00
1077540000	VICTOR ZAMORA MOREDA	\$0.00
1077550000	ORLANDO MOREDA AND ORLANDO F MOREDA/ TRUSTEES	\$0.00
1077560000	QUALITY ROLLERS OF TAMPA FLORIDA INC	\$0.00
1077570000	JORGE AND MARIA T ASTORQUIZA	\$0.00
1077580000	JORGE AND TERESA ASTORQUIZA	\$0.00
1077590000	JORGE ASTORQUIZA AND MARIA TERESA	\$0.00
1077590100	HEINER P SERRANO	\$0.00
1077600000	MARK R DAVIDEIT	\$0.00
1077610000	PHILIP CORPORATION OF TAMPA	\$0.00
1077630000	CRUZ & QUINONES FAMILY TRUST INC	\$0.00
1077640000	CJLM FAMILY LIMITED IABILITY LIMITED PARTNERSHIP	\$0.00

FOLIO	OWNER	ASSESSMENT
1077650000	JACQUELINE K BAKER	\$0.00
1077660000	HAROLD L AND DIANA L CASEY	\$0.00
1077670000	ORLANDO MOREDA AND ORLANDO F MOREDA/ TRUSTEES	\$0.00
1077680000	BRS 3916 W SOUTH AVE LLC	\$0.00
1077690000	BRS 3916 W SOUTH AVE LLC	\$0.00
1077700000	PEACHIE LLC	\$0.00
1077710000	RICARDO E AND GARDENIA T GONZALEZ	\$0.00
1077720000	RICARDO E AND GARDENIA T GONZALEZ	\$0.00
1077721000	KEYSTONE VILLA LLC	\$0.00
1077730000	KEYSTONE VILLA LLC	\$0.00
1077740000	WATSON KITCHEN LLC	\$0.00
1077750000	HECTOR GONZALEZ JR	\$0.00
1077760000	AL FA CABINETS	\$0.00
1077770000	EASTERN HARBOR LLC	\$0.00
1077780000	OSCAR ENRIQUE GONZALEZ	\$0.00
1077790000	OSCAR J GONZALEZ AND OSCAR E GONZALEZ	\$0.00
1077800000	OSCAR J GONZALEZ AND OSCAR E GONZALEZ	\$0.00
1077810000	SERVANDO AND OLGA CASTRO	\$0.00
1077820000	SERVANDO AND OLGA CASTRO	\$0.00
1077830000	LUIS A PAREDES AND INGRID CAROLINA PAREDES	\$0.00
1077840000	LUIS A AND CAROLINA PAREDES	\$0.00
1077850000	H D R OF TAMPA INC	\$0.00
1077870000	BRS 3916 W SOUTH AVENUE LLC	\$0.00
1077900000	SOUTH AVENUE PROPERTIES INC	\$0.00
1077910000	ALLEN AND MARTHA ALFONSO	\$0.00
1077920000	JOHN DUFFY/TRUSTEE	\$0.00
1077930000	JOHN DUFFY/TRUSTEE	\$0.00
1077940000	SCOTT B AND ANNE B MEISTER	\$0.00
1077960000	SCOTT B MEISTER AND ANNE B MEISTER	\$0.00
1077970000	NANCY D ALLEN TRUSTEE	\$0.00
1077980000	WILLIAM FERNANDEZ AND MODESTO M DEL RIO	\$0.00
1077990000	JIMMY D FOWLER ET AL	\$0.00
1078000000	JKFD COM LLC	\$0.00
1078010000	JORGE I INSUA	\$0.00
1078020000	WALDENAR AND VIVIAN RAMIREZ	\$0.00
1078040000	JAMES W BLACK AND PATRICIA W SERRILL-BLACK	\$0.00
1078050000	JAMES W BLACK ET AL	\$0.00
1078060000	ANDREW Q BELTRAM	\$90.86
1078070000	DONALD O AND KAREN B MORROW	\$77.95
1078100000	ANDREW AND CHRISTINA PAVLAKOS	\$14.54
1078110000	GERALD F AND KATHLEEN REAVIS	\$70.24
1078121000	LAHINA ENTERPRISES INC	\$81.89
1078140000	3805 W OSBORNE LLC	\$0.00
1078150000	ANDREW AND CHRISTINA PAVLAKOS	\$38.42
1078160000	MARVIN W SHUMATE	\$123.14

FOLIO	OWNER	ASSESSMENT
1078170000	3810 W OSBORNE LLC	\$0.00
1078180000	PARKEDGE ENTERPRISES INC	\$77.92
1078190000	MCLEAN INVESTMENT COMPANY INC TRUSTEE	\$0.00
1078200000	MCLEAN INVESTMENT COMPANY INC TRUSTEE	\$1,391.69
1078210000	BECKSAM LLC	\$0.00
1078220000	SCM REALTY LLC	\$0.00
1078230000	GOLDEN LEO ENTERPRISES	\$0.00
1078240000	GOLDEN LEO ENTERPRISES	\$0.00
1078241000	GOLDEN LEO ENTERPRISES	\$0.00
1078280000	MONSALVE ENTERPRISES LLC	\$0.00
1078290000	TONY ESTEVEZ JR AND GILBERTO M PEREZ	\$0.00
1078300000	MICHAEL B CROWLEY	\$0.00
1078310000	MICHAEL B CROWLEY	\$0.00
1078320000	ASTHA LLC	\$0.00
1078330000	FREEDOM SKY CONSTRUCTION INC	\$0.00
1078350000	T M MIRZA	\$0.00
1078360000	TASNEEM M MIRZA	\$0.00
1078370000	R AND J CUSTOM CABINETS INC	\$0.00
1078380000	NOGALES HOLDINGS LLC	\$0.00
1078390000	BARBARA BAKER	\$0.00
1078400000	SCHNELL REALTY LLC	\$0.00
1078410000	CARIBBEAN BASIN INDUSTRIES INC	\$0.00
1078420000	CARIBBEAN BASIN INDUSTRIES INC	\$0.00
1078430000	CARIBBEAN BASIN INDUSTRIES INC	\$0.00
1078440000	CULINARY SPECIALTIES INC	\$0.00
1078450000	CULINARY SPECIALTIES INC	\$0.00
1078460000	PAUL AND MILDRED HAWKS	\$0.00
1078480000	DE LA ROSA PROPERTIES INC	\$0.00
1078490000	GREGORIO AND MARIANA BENITEZ	\$0.00
1078500000	DARYL AND TINA HUGHES	\$0.00
1078510000	J WAYNE SUAREZ	\$0.00
1078530000	MITCHELL H REINHEARDT	\$0.00
1078550000	RODOLFO HERNANDEZ	\$0.00
1078550100	CROWN CASTLE GT COMPANY LLC	\$0.00
1078560000	KEVIN M AND CAROL J KLAUS	\$0.00
1078570100	LUIS PALACIO	\$0.00
1078570150	A J AND C LLC	\$0.00
1078600000	TEOFILO AND GREGORIA JAIMES	\$0.00
1078600100	ROBERT L AND SHIRLEY M WERTZ/ TRUSTEE ET AL	\$0.00
1078610000	PEDRO JUAN DE SOUZA	\$0.00
1078620000	OCEAN FLOORING INC	\$0.00
1078630000	JOHN S JR AND CAROL ANN GYERMELI	\$0.00
1078640000	SEBASTIAN FRAU REAL ESTATE HOLDING CORP	\$0.00
1078670000	4713 CLARK AVENUE LAND TRUST	\$0.00
1078670100	TPT HOLDINGS GROUP LLC	\$0.00



FOLIO	OWNER	ASSESSMENT
1078680000	BLANK EE LLC	\$0.00
1078690000	ANGEL AND ANA DE LAROSA	\$0.00
1078700000	ANGELL CONTRACTING AND CONSTRUCTION INC	\$0.00
1078720000	ANGELL CONTRACTING AND CONSTRUCTION INC	\$0.00
1078740000	JUAN P AND NEREIDA CALVO ET AL	\$0.00
1078740100	PAUL AND MARLENE HAWKS	\$0.00
1078750000	PAUL AND MARLENE HAWKS	\$0.00
1078750100	JOHN S JR AND CAROL A GYERMELI	\$0.00
1078760000	EVA M MADURO	\$0.00
1078770000	MICHAEL V AND VIVIAN T MCCLELLAND	\$0.00
1078780000	ANGEL C PEREZ	\$0.00
1078790000	CARL WOODWARD	\$0.00
1078810000	TEST LAB INC	\$0.00
1078820000	TOP GUN REAL HOLDINGS LLC	\$0.00
1078835000	EMMA IZQUIERDO	\$0.00
1078850000	FANTASYLAND ADULT CENTER OF FLORIDA INC	\$0.00
1078860000	JOSEPH AND HAZEL DE FRANCO	\$0.00
1078870000	GALLAR PROPERTIES II LLC	\$0.00
1078875000	GALLAR PROPERTIES V LLC	\$0.00
1078880000	GANES OF DREW PARK INC	\$0.00
1078900000	GALLAR PROPERTIES III LLC	\$0.00
1078910000	LBS LLC	\$0.00
1078920100	LYNN A AND DAVID J SMITH	\$0.00
1078930000	PARRINO FAMILY PARTNERSHIP LTD	\$0.00
1078940000	PARRINO FAMILY PARTNERSHIP LTD	\$0.00
1078950000	KAREN SINNREICH	\$0.00
1078960000	LINEAR CAPITAL LLC	\$0.00
1078970000	JAN INVESTMENTS INC	\$0.00
1078980000	KATHLEEN RAZZANO/ TRUSTEE	\$0.00
1078980100	PEDRO A AND GREGORIA I VASALLO / TRUSTEE	\$0.00
1078990000	EASTERN HARBOR LLC	\$0.00
1079010000	EASTERN HARBOR LLC	\$0.00
1079010100	LORENZO E TORANZO	\$0.00
1079050000	TOVAH LLC	\$0.00
1079060000	TOVAH LLC	\$0.00
1079130000	CLARK STREET INVESTMENTS LLC	\$0.00
1079140000	CLARK STREET INVESTMENTS LLC	\$0.00
1079150000	YUSNEL ALMARALES	\$0.00
1079160000	H LOPEZ LLC	\$0.00
1079170000	ALSPACH CONSTRUCTION AND ELECTRIC COMPANY INC	\$0.00
1079180000	JIM POLSON	\$0.00
1079190000	JAMES D HENAO	\$0.00
1079200000	BILL CALVO	\$0.00
1079210000	MEDMAC HOLDINGS II LLC	\$0.00
1079240000	SHERIFE ASSOCIATION OF WEST TAMPA INC	\$0.00

FOLIO	OWNER	ASSESSMENT
1079250000	H S W ASSOCIATES INC	\$0.00
1079250200	VINCE DECONNA DISTRIBUTING INC	\$0.00
1079260000	GREGORY R JOHNSON	\$0.00
1079270000	CARRIE E JOHNSON	\$0.00
1079280000	MICHAEL T AND JUDY R TRIGGIANO	\$0.00
1079290000	ROBERTO CAMPOS ET AL	\$0.00
1079310000	COMMERCIAL DREW LOT LLC	\$0.00
1079330000	DONALD E BAKER/ TRUSTEE	\$0.00
1079340000	CHURCH OF PENTECOST USA INC	\$0.00
1079350000	ROBBIE A BENTZ	\$0.00
1079360000	JAJ INVESTMENTS LLC	\$0.00
1079380000	SUPREME MARBLE & PAVERS LLC	\$0.00
1079390000	STANLEY WILLIAMS	\$0.00
1079400000	STANLEY P WILLIAMS	\$0.00
1079410000	PETE AND RON'S TREE SERVICE INC	\$0.00
1079420000	PETE AND RON'S TREE SERVICE INC	\$0.00
1079430000	BOARDR HEADQUARTERS LLC	\$0.00
1079440000	CLINT J MUSICK / TRUSTEE	\$0.00
1079450000	DONALD E BAKER/ TRUSTEE	\$0.00
1079460000	DONALD E BAKER/ TRUSTEE	\$0.00
1079480050	BARBARKALL INC	\$0.00
1079500000	FRANK L MORSANI	\$85.59
1079510000	H S W ASSOCIATES INC	\$0.00
1079520000	ZANE G AND LOURDES D CRABTREE	\$0.00
1079520100	CHARLES AND LINDA CAROL INCE	\$0.00
1079540000	MARY I SHUMATE	\$0.00
1079550000	NICHOLAS M MARSICK	\$0.00
1079560000	L AND E INVESTMENTS INCORPORATED OF TAMPA BAY	\$0.00
1079570000	PYDIRAJU EMANDI	\$0.00
1079580000	PYDRIAJU EMANDI	\$0.00
1079590000	VICTOR POSNER	\$0.00
1079600000	FRANK L MORSANI	\$904.95
1079610000	CS WEAVER LLC	\$0.00
1079620000	PIGGY BACK ADVISORS LLC	\$0.00
1079630000	PIGGY BACK ADVISORS LLC	\$0.00
1079650000	LANDLEASE CORPORATION	\$127.65
1079660000	PRECISION MOTORCARS INC	\$605.57
1079700000	PRECISION MOTORCARS INC	\$36.98
1079760000	PRECISION MOTORCARS INC	\$1,427.39
1079760010	RALPH C GHIOTO JR	\$0.00
1079790000	PRECISION MOTORCARS INC	\$0.00
1079800000	WHITFORD-THOMAS GROUP INC	\$0.00
1079810000	KATHLEEN L RAZZANO/ TRUSTEE	\$0.00
1079820000	ROYAL PALM REALTY OF WEST FLORIDA LLC	\$0.00
1079830000	VANCE A AND LYNDY J VENEGAS	\$0.00

FOLIO	OWNER	ASSESSMENT
1079840000	KATHLEEN L RAZZANO/ TRUSTEE	\$0.00
1079850000	KATHLEEN L RAZZANO TRUSTEE	\$0.00
1079860000	KATHLEEN L RAZZANO TRUSTEE	\$0.00
1079870000	KATHLEEN L RAZZANO TRUSTEE	\$0.00
1079910000	TERRY D WICKMAN	\$0.00
1079930000	JOHN M AND JOANNA L ROBERTS	\$0.00
1079950000	PRECISION MOTORCARS INC	\$0.00
1079970000	MARVIN W SHUMATE	\$0.00
1079980000	MARVIN W SHUMATE	\$0.00
1080000000	DENNIS W SANDERS/ TRUSTEE ET AL	\$0.00
1080010000	4419 NO GRADY AVENUE LLC	\$0.00
1080030000	NGOC HONG TEI NGUYEN	\$0.00
1080070000	STERLING PROPERTIES TAMPA LLC	\$0.00
1080080000	JOSEFINA TRUJILLO TRUSTEE / ET AL	\$0.00
1080090000	MICHAEL E AND JESSICA S GRIMALDI	\$0.00
1080120000	INTER-BAY ELECTRIC COMPANY INC	\$0.00
1080130000	KENNETH CASTELLANO	\$0.00
1080140000	DRP COMPANY OF ALABAMA	\$0.00
1080150000	BRIAN B AND YVONNE F JUSTO	\$0.00
1080160000	GOSPEL BAPTIST CHURCH OF TAMPA INC	\$0.00
1080170000	STEVE NGUYEN	\$0.00
1080230000	VIVIAM SIFONTES AND VILNA SIFONTES	\$0.00
1080240000	J O PROPERTIES LLC	\$0.00
1080260000	4408 GRADY AVE INC	\$0.00
1080280000	CORSECA INC	\$0.00
1080290000	ED PALLADINIS REAL ESTATE COMPANY INC	\$0.00
1080290100	MICHAEL T AND JUDY A TRIGGIANO	\$0.00
1080300000	ARGIRO MONTOYA	\$0.00
1080310000	AUTOMOTIVE SPA & DETAIL INC	\$0.00
1080320000	RANDALL D WALTERS	\$0.00
1080330000	MARCELINO AND BARBARA RODRIGUEZ	\$0.00
1080340000	FELICIANO MORALES	\$0.00
1080350000	YUSUF A ODABAS	\$0.00
1080351000	ALAN MIKE AND SANDRA A VALDES	\$0.00
1080370000	HALO LEASING INC	\$0.00
1080380000	SOUTHEAST SERVICES OF CENTRAL FLORIDA INC	\$0.00
1080390000	GERALD M CARRENO	\$0.00
1080410000	DANAI DIAZ	\$0.00
1080420000	PERFECT REAL ESTATE INC	\$0.00
1080430000	HND ENTERPRISE CORP	\$0.00
1080450000	ARCON PROPERTIES LLP	\$0.00
1080500000	MITANIX LTD CO	\$0.00
1080520000	BYERS INVESTMENTS LLC	\$0.00
1080540000	B TO Z LLC	\$0.00
1080550000	VINCENT AND MARINA NOVO	\$0.00

FOLIO	OWNER	ASSESSMENT
1080560000	RIGHT FOR TOTS ACADEMY INC	\$0.00
1080570500	4415 NORTH LOIS AVENUE LLC	\$0.00
1080590000	MERCEDES COMPLETE SERVICE AND REPAIR INC	\$0.00
1080600000	LUCY STELLA	\$0.00
1080610000	BOOKS AND MORE INC	\$0.00
1080630000	WOODSAWYER INC	\$0.00
1080670000	LUCY STELLA	\$0.00
1080680000	MICHAEL AND ROBIN A NASCO	\$0.00
1080690000	DNA SPEEDOMETERS INC	\$0.00
1080700000	RAFAEL A AND ROSELIA MELENDEZ	\$0.00
1080710000	HAROLD BONO	\$0.00
1080720000	HAROLD BONO	\$0.00
1080730000	ELISEO AND JULIA BELLO	\$0.00
1080740000	LUIS A JR AND JACQUELINE M RIVERA	\$0.00
1080750000	MARILYN A TALCOTT AND ANDREW A DE LA PARTE	\$0.00
1080750100	MARILYN A TALCOTT AND ANDREW A DE LA PARTE	\$0.00
1080760000	MARILYN A TALCOTT AND ANDREW A DE LA PARTE	\$0.00
1080770000	ERNESTO TRUJILLO ET AL	\$0.00
1080790000	MARILYN A TALCOTT AND ANDREW A DE LA PARTE	\$0.00
1080800000	AVATOR ROOFING LLC	\$0.00
1080810000	HATDIEL ACOSTA	\$0.00
1080820000	JOHN MINNICK	\$0.00
1080830000	LUIS A JR AND JACQUELINE M RIVERA	\$0.00
1080870000	BRITSLAND LLC	\$0.00
1080880000	JORGE E RIOS	\$0.00
1080890000	LARRY LOC AND JEANIE HUONG NGUYEN	\$0.00
1080900000	GLENN LOPEZ	\$0.00
1080910000	DANIEL SCHEFFEY	\$0.00
1080910100	FITREV INC	\$0.00
1080920000	TMCAR LLC	\$0.00
1080930000	DRP COMPANY OF ALABAMA INC	\$0.00
1080950000	CHARLES M LANTRY	\$0.00
1080960000	MARY NENOS	\$0.00
1080970000	ELAINE O BENFIELD REVOCABLE TRUST	\$0.00
1080980000	JOHN P AND MARY NENOS	\$0.00
1080990000	RAMNARIAN JAIGOBIND	\$0.00
1081000000	ELAINE O BENFIELD REVOCABLE TRUST	\$0.00
1081010000	ELAINE O BENFIELD REVOCABLE TRUST	\$0.00
1081020000	ELAINE O BENFIELD REVOCABLE TRUST	\$0.00
1081030000	ELECTRIC SUPPLY OF TAMPA INC	\$0.00
1081040000	GEORGE M ADAMS AND GEORGE M ADAMS JR	\$0.00
1081050000	ELECTRIC SUPPLY OF TAMPA INC	\$0.00
1081050100	ELECTRIC SUPPLY OF TAMPA INC	\$0.00
1081060000	ELECTRIC SUPPLY OF TAMPA INC	\$0.00
1081070000	GEORGE M ADAMS/ TRUSTEE	\$0.00

FOLIO	OWNER	ASSESSMENT
1081080000	GEORGE M ADAMS JR AND SANDRA J BROCK	\$0.00
1081090000	SANDRA A BROCK/ TRUSTEE	\$0.00
1081100000	ELECTRIC SUPPLY OF TAMPA INC	\$0.00
1081130000	SOUTHERN ELECTRIC OF TAMPA INC	\$0.00
1081150000	FERMINA RIVERA TRUSTEE	\$0.00
1081150050	OSCAR DELGADO	\$0.00
1081150100	VICKIE LYNN BISACCA WINSETT	\$0.00
1081160000	VICKIE LYNN BISACCA WINSETT	\$0.00
1081160500	ELECTRIC SUPPLY OF TAMPA INC	\$0.00
1081170000	ELECTRIC SUPPLY OF TAMPA INC	\$0.00
1081200000	ELECTRIC SUPPLY OF TAMPA INC	\$0.00
1081210000	WARREN BYERS	\$0.00
1081230000	BYERS INVESTMENTS LLC	\$0.00
1081240000	FRANCISCO E RIVERA TRUSTEE	\$0.00
1081245000	JOHN AND CANDACE S FROST	\$0.00
1081250000	GSD REALTY LLC	\$0.00
1081270000	PHILLIP I RIVERS	\$0.00
1081280000	GEORGE M JR AND ISABEL H ADAMS	\$0.00
1081280050	JOHN MINNICK	\$0.00
1081290000	HD 1626 LLC	\$0.00
1081300000	THRIFTY RENTS INC	\$0.00
1081310000	JAN INVESTMENTS INC	\$0.00
1081330000	CARMEN J FAEDO/ TRUSTEE	\$0.00
1081340000	CARMEN J FAEDO/ TRUSTEE	\$0.00
1081360000	JAN INVESTMENTS INC	\$0.00
1081370000	MGM ENTERPRISES	\$0.00
1081380000	HECTOR AND ANET PROENZA	\$0.00
1081400000	GUNN PROPERTIES INC	\$0.00
1081450000	MURRAY AND JACQUELINE ROBBINS	\$0.00
1081460000	JAMES STATEN	\$0.00
1081960010	HILLSBOROUGH COUNTY AVIATION AUTHORITY	\$0.00
1081970000	HILLSBOROUGH COUNTY AVIATION AUTHORITY	\$0.00
1082000000	HILLSBOROUGH COUNTY AVIATION AUTHORITY	\$0.00
1082240000	HILLSBOROUGH COUNTY AVIATION AUTHORITY	\$0.00
1082240010	HILLSBOROUGH COUNTY AVIATION AUTHORITY	\$0.00
1082240020	HILLSBOROUGH COUNTY AVIATION AUTHORITY	\$0.00
1082240022	HILLSBOROUGH COUNTY AVIATION AUTHORITY	\$0.00
1082240024	HILLSBOROUGH COUNTY AVIATION AUTHORITY	\$0.00
1082240026	HILLSBOROUGH COUNTY AVIATION AUTHORITY	\$0.00
1082240028	HILLSBOROUGH COUNTY AVIATION AUTHORITY	\$0.00
1082240030	HILLSBOROUGH COUNTY AVIATION AUTHORITY	\$0.00
1082240032	HILLSBOROUGH COUNTY AVIATION AUTHORITY	\$0.00
1082240040	HILLSBOROUGH COUNTY AVIATION AUTHORITY	\$0.00
1082240042	HILLSBOROUGH COUNTY AVIATION AUTHORITY	\$0.00
1082240044	HILLSBOROUGH COUNTY AVIATION AUTHORITY	\$0.00

FOLIO	OWNER	ASSESSMENT
1082370000	AMERICAN POSTAL WORKERS UNION ETC	\$0.00
1082380000	KEVIN HENTZE	\$0.00
1082400000	ROBERTO J PORTALES AND ILENE T PORTALES/CO-TRUSTEE	\$0.00
1082410000	ROBERTO J PORTALES AND ILENE T PORTALES/CO-TRUSTEE	\$0.00
1082420000	JOSEPH J AND THERESA H FAUCI	\$0.00
1082440000	RIAD HADDAD	\$0.00
1082500000	TAMPA ELECTRIC CO	\$0.00
1082520000	GARY D AND SHIRLEY A ALFORD	\$0.00
1082530000	SHIRLEY A AND GARY D ALFORD	\$0.00
1082550000	ELECTRIC SUPPLY OF TAMPA INC	\$0.00
1082560000	STEVE BEYER LLC	\$0.00
1082570000	FRANK L AND KATHY LAURIA	\$0.00
1082580000	ED PALLADINI'S REAL ESTATE COMPANY INC	\$0.00
1082580050	SKC HOLDINGS LLC	\$0.00
1082590000	GARY D AND SHIRLEY A ALFORD	\$0.00
1082610000	SWEETUSA LLC	\$0.00
1082630000	DRP COMPANY OF ALABAMA INC	\$0.00
1082640000	DRP COMPANY OF ALABAMA INC	\$0.00
1082670000	NELSON & SONS LLC	\$0.00
1082680000	NELSON & SONS LLC	\$0.00
1082700000	H S W ASSOCIATES INC	\$0.00
1082700100	OEAC INVESTMENTS LLC	\$0.00
1082900000	SOUTHERN ELECTRIC OF TAMPA INC	\$0.00
1082910000	CARLOS M ALONSO	\$0.00
1082920000	YUNIEL HERNANDEZ	\$0.00
1082950000	VICTOR ZAMORA-MOREIRA	\$0.00
1082960000	JOSE L FIGUEROA AND MARIA DELCARMEN FIGUEROA	\$0.00
1082970000	ROBERT J SCHABES JR ET AL	\$0.00
1082980000	ROLANDO AND LEYDA VIVO ET AL	\$0.00
1082990000	CANDIDO AND IRMA FERNANDEZ / LIFE ESTATE	\$0.00
1083000000	T T & J OF TAMPA INC	\$0.00
1083010000	ZVI A ZUCKERMAN AND RAHMON A ZUCKERMAN	\$0.00
1083020000	ROCCO GUERRIERO	\$0.00
1083030000	DAVID GOMEZ PADILLA	\$0.00
1083040000	EFREN LORENZO AND MIREYA TORANZO	\$0.00
1083050000	TODD A AND TAMMY MONTELEONE	\$0.00
1083060000	TODD A AND TAMMY MONTELEONE	\$0.00
1083070000	DREW PARK APARTMENTS LLC	\$0.00
1083110000	LEV AND INNA VYBINOV	\$0.00
1083120000	ED PALLADINI'S REAL ESTATE COMPANY INC	\$0.00
1083130000	ED PALLADINI'S REAL ESTATE COMPANY INC	\$0.00
1083140000	CANDY'S PROPERTIES INC	\$0.00
1083140100	JORGE E AGUILAR MORALES	\$0.00
1083150000	FELCIANO CONSTRUCTION CORP	\$0.00
1083180000	AUTOBIZ INC	\$0.00

FOLIO	OWNER	ASSESSMENT
1083180100	EAST WEST TRADING PARTNERS LLC	\$0.00
1083180200	THATCHER-4613	\$0.00
1083180300	VALENCIA GROUP INVESTMENTS LLC	\$0.00
1083180400	GLOBAL EMPIRE SERVICES LLC	\$0.00
1083190000	AMERICAN IV LLC	\$0.00
1083200000	LUGARDA AGUERO	\$0.00
1083210000	AMERICAN V LLC	\$0.00
1083220000	TAMPA ACQUISITIONS INC	\$0.00
1083230000	FELICIANO AND JUANA ALFONSO	\$0.00
1083240000	FELICIANO AND JUANA ALFONSO	\$0.00
1083250000	FERMINA RIVERA TRUSTEES	\$0.00
1083260000	CITY OF TAMPA	\$0.00
1083270000	LARRY F VARON	\$0.00
1083280000	FELICIANO AND JUANA ALFONSO	\$0.00
1083290000	JOSE R SANTIAGO	\$0.00
1083300000	TERESA ACEBO	\$0.00
1083330000	CARIDAD ESTEVEZ	\$0.00
1083339000	CAYUGA APARTMENTS LLC	\$0.00
1083339100	CAYUGA APARTMENTS LLC	\$0.00
1083340000	CAYUGA APARTMENTS LLC	\$0.00
1083350000	RALPH LAVANDERA JR AND ALICE G LAVANDERA ET AL	\$0.00
1083370000	AMERICAN TIRES OF TAMPA INC	\$0.00
1083380000	ELIEZER CRUZ	\$0.00
1083390000	P AND P TAMPA PROPERTY LLC	\$0.00
1083400000	MOE AND FARIBA SAMENI	\$0.00
1083410000	ANDRES H AND INES ALVAREZ	\$0.00
1083420000	CITY OF TAMPA	\$0.00
1083440000	FELICIANO AND JUANA ALFONSO	\$0.00
1083450000	SORRENTO PARTNERSHIP LLP	\$0.00
1083470000	TOM RAGANO PLUMBING INC	\$0.00
1083500000	DUI COUNTERATTACK HILLSBOROUGH INC	\$0.00
1083510000	MIGUEL AND AIDA QUETGLAS ET AL	\$0.00
1083520000	JORGE SUAREZ AND MARIELA SANCHEZ	\$0.00
1083530000	CRUZ & QUINONES FAMILY TRUST INC	\$0.00
1083530100	DUI COUNTERATTACK HILLS INC	\$0.00
1083540000	MARTIN AND MARY LENHART	\$0.00
1083550050	SUNRISE UTILITY CONSTRUCTION INC	\$0.00
1083550075	SILVIA O FERNANDEZ	\$0.00
1083560000	SUNRISE UTILITY CONSTRUCTION INC	\$0.00
1083570000	TRANS REPAIR ENTERPRISE LLC	\$0.00
1083590000	SUNRISE UTILITY CONSTRUCTION INC	\$0.00
1083600000	A+ PROPERTIES INC TRUSTEE	\$0.00
1083610000	MARTIN SUTTER AND SHAWN LOUIS SUTTER	\$0.00
1083620000	OSBEY MARRERO	\$0.00
1083630000	CURTIS L FERRELL	\$0.00

FOLIO	OWNER	ASSESSMENT
1083640000	VLADIMIR MENENDEZ	\$0.00
1083640100	DECISION INVESTMENT GROUP INC	\$0.00
1083650000	SCHNELL REALTY LLC	\$0.00
1083660001	THOMAS MATTHEW AND ANNEGRET MAIER BOYLAN	\$0.00
1083670000	JAMES E AND SALLY JO BLANTON	\$0.00
1083680000	FELIX M LOPEZ JR / TRUSTEE	\$0.00
1083690000	SCHNELL REALTY LLC	\$0.00
1083700000	SCHNELL REALTY LLC	\$0.00
1083710000	SCHNELL PROPERTIES LLC	\$0.00
1083720100	WILLYOUNG & KLEIN INC	\$0.00
1083720200	C2D INC	\$0.00
1083740000	ALBERT V PICCOLO/ TRUSTEE	\$0.00
1083750000	DAY LUIS HERNANDEZ	\$0.00
1083760000	ARIAN AND DAYANA MACHURAL GAMBE	\$0.00
1083780000	FJ CEPERO LLC	\$0.00
1083790000	ALEJO PROPERTIES LLC	\$0.00
1083810000	ALEJO PROPERTIES LLC	\$0.00
1083840000	CLAYTON W AND MARY B MCNEEL	\$0.00
1083850000	ALBERT V PICCOLO/ TRUSTEE	\$0.00
1083860000	A-1 KLEANING KLINIC INC	\$0.00
1083870000	NICK HERNANDEZ	\$0.00
1083880000	FREESUN LLC	\$0.00
1083890000	JORGE AND MARIA TERESA ASTORQUIZA	\$0.00
1083900000	JORGE AND MARIA TERESA ASTORQUIZA	\$0.00
1083910000	EDUARDO MANES AND AMELIA MANES	\$0.00
1083920000	EDUARDO AND AMELIA MANES	\$0.00
1083930000	JOSE A CORA AND MARITZA ASTORQUIZA	\$0.00
1083940000	JB INVESTMENT GROUP LLC	\$0.00
1083970100	RALPH JR AND ALICE G LAVANDERA	\$0.00
1083990000	ALEJO PROPERTIES LLC	\$0.00
1084000000	BURKE POOL SERVICE INC	\$0.00
1084010000	HILLSBOROUGH COUNTY AVIATION AUTHORITY	\$0.00
1084090000	HILLSBOROUGH COUNTY AVIATION AUTHORITY	\$0.00
1084100100	HILLSBOROUGH COUNTY AVIATION AUTHORITY	\$0.00
1084270100	HILLSBOROUGH COUNTY AVIATION AUTHORITY	\$0.00
1084300010	HILLSBOROUGH COUNTY AVIATION AUTHORITY	\$0.00
1084350000	HILLSBOROUGH COUNTY AVIATION AUTHORITY	\$0.00
1084410000	HILLSBOROUGH COUNTY AVIATION AUTHORITY	\$0.00
1084440000	HILLSBOROUGH COUNTY AVIATION AUTHORITY	\$0.00
1084441000	HILLSBOROUGH COUNTY AVIATION AUTHORITY	\$0.00
1084450000	HILLSBOROUGH COUNTY AVIATION AUTHORITY	\$0.00
1084460000	HILLSBOROUGH COUNTY AVIATION AUTHORITY	\$0.00
1084470000	HILLSBOROUGH COUNTY AVIATION AUTHORITY	\$0.00
1084480000	HILLSBOROUGH COUNTY AVIATION AUTHORITY	\$0.00
1084490000	HILLSBOROUGH COUNTY AVIATION AUTHORITY	\$0.00



FOLIO	OWNER	ASSESSMENT
1084500000	HILLSBOROUGH COUNTY AVIATION AUTHORITY	\$0.00
1084510000	HILLSBOROUGH COUNTY AVIATION AUTHORITY	\$0.00
1084510100	HILLSBOROUGH COUNTY AVIATION AUTHORITY	\$0.00
1084520000	HILLSBOROUGH COUNTY AVIATION AUTHORITY	\$0.00
1084540000	HILLSBOROUGH COUNTY AVIATION AUTHORITY	\$0.00
1084550000	HILLSBOROUGH COUNTY AVIATION AUTHORITY	\$0.00
1084560000	ARTHUR A AND BEVERLY A MUNCH TRUSTEES	\$0.00
1084570000	HILLSBOROUGH COUNTY AVIATION AUTHORITY	\$0.00
1084600000	HILLSBOROUGH COUNTY AVIATION AUTHORITY	\$0.00
1084610000	HILLSBOROUGH COUNTY AVIATION AUTHORITY	\$0.00
1084620000	HILLSBOROUGH COUNTY AVIATION AUTHORITY	\$0.00
1084650000	HILLSBOROUGH COUNTY AVIATION AUTHORITY	\$0.00
1084660000	HILLSBOROUGH COUNTY AVIATION AUTHORITY	\$0.00
1084680000	HILLSBOROUGH COUNTY AVIATION AUTHORITY	\$0.00
1084682000	HILLSBOROUGH COUNTY AVIATION AUTHORITY	\$0.00
1084690000	RALPH W MOSELEY AND SCOTT ALAN MOSELEY	\$0.00
1084700000	HILLSBOROUGH COUNTY AVIATION AUTHORITY	\$0.00
1084710000	HILLSBOROUGH COUNTY AVIATION AUTHORITY	\$0.00
1084720000	HILLSBOROUGH COUNTY AVIATION AUTHORITY	\$0.00
1084740000	HILLSBOROUGH COUNTY AVIATION AUTHORITY	\$0.00
1084750000	HILLSBOROUGH COUNTY AVIATION AUTHORITY	\$0.00
1084760000	HILLSBOROUGH COUNTY AVIATION AUTHORITY	\$0.00
1084770000	HILLSBOROUGH COUNTY AVIATION AUTHORITY	\$0.00
1084920000	RC TOWING AND RECOVERY INC	\$0.00
1084930000	T B P M INC	\$0.00
1084940000	MARK ALAN AND DEBRA C ENOCH	\$0.00
1084950000	A+ PROPERTIES INC / TRUSTEE	\$0.00
1084960000	CREATIVE MODULAR BUILDINGS INC	\$0.00
1084990000	ALLEN KHOJASTEH	\$0.00
1085000000	KSM INVESTMENT GROUP LLC AND YNES HERRERA	\$0.00
1085010000	NEW VISTA BUILDERS GROUP LLC	\$0.00
1085010025	SILVIA O FERNANDEZ	\$0.00
1085010050	E AND C JOHNSON PROPERTIES LLC	\$0.00
1085010100	J & E LLC	\$0.00
1085010125	JORGE A CANTERO AND EDUARDO I RIVEROL	\$0.00
1085010150	CHARLES B AND DEBORAH L PARSONS	\$0.00
1085010200	SHUMAKE'S CUSTOM BOAT TOPS INC	\$0.00
1085010300	SILBANO LOZA JAIMES AND BARTOLO LOZA GOROSTIETA	\$0.00
1085020000	MARK A AND DEBRA C ENOCH	\$0.00
1085030000	CV AND RD CORPORATION	\$0.00
1085060000	NICK HERNANDEZ	\$0.00
1085080000	DANE EVAN LIMBERG	\$0.00
1085080005	VICENTE HIGARZA BLANCO JR	\$0.00
1085090000	NICK HERNANDEZ	\$0.00
1085100000	NICK HERNANDEZ	\$0.00

FOLIO	OWNER	ASSESSMENT
1085110000	PEDRO B LEON	\$0.00
1085120000	AAA INVESTMENTS OF TAMPA LLC	\$0.00
1085130000	LAND HO DEVELOPMENT LLC	\$0.00
1085140000	STADICO INC	\$0.00
1085150000	JOHN R HOHN AND RICHARD H HOHN/ ET AL	\$0.00
1085160000	J WAYNE SUAREZ	\$0.00
1085170000	J WAYNE SUAREZ	\$0.00
1085180000	J R B L INC	\$0.00
1085190000	FRED L STREICHER	\$0.00
1085200000	FRED K STREICHER	\$0.00
1085210000	LEE'S CABINETS LLC	\$0.00
1085220000	JAMES ROBERT SMITH	\$0.00
1085230000	JULIO LLERAS	\$0.00
1085240000	ELEANOR SECORD / TRUSTEE	\$0.00
1085250000	LAND HO DEVELOPMENT LLC	\$0.00
1085260000	SHARON L PULEO/ TRUSTEE	\$0.00
1085270000	FERMINA RIVERA TRUSTEE	\$0.00
1085300000	HENRY TODD	\$0.00
1085310000	NOSTRO INVESTMENTS LLC	\$0.00
1085320000	CASS HOLDINGS LLC	\$0.00
1085330000	JULIO C PIAZZA	\$0.00
1085340000	HENRY TODD	\$0.00
1085360100	PEDRO MANUEL BROCHE	\$0.00
1085360125	PEDRO MANUEL BROCHE	\$0.00
1085360150	PEDRO MANUEL BROCHE	\$0.00
1085390000	PATRICIA LEE MITCHELL / LIFE ESTATE	\$0.00
1085400000	NELSON AND SONS LLC	\$0.00
1085410000	NELSON AND SONS LLC	\$0.00
1085420000	ROGER ALEXANDER TODOROW	\$0.00
1085440000	J L M TAMPA INC	\$0.00
1085480000	NELSON & SONS LLC	\$0.00
1085490000	SCHNELL REALTY LLC	\$0.00
1085490005	SCHNELL REALTY LLC	\$0.00
1085500000	CLARENCE L ANDERSON JR	\$0.00
1085505000	TPT HOLDINGS GROUP LLC	\$0.00
1085510000	JK HALL PROPERTIES LLC	\$0.00
1085520000	SHARON L PULEO/ TRUSTEE	\$0.00
1085530000	SHARON L PULEO/ TRUSTEE	\$0.00
1085550000	SHARON PULEO/ TRUSTEE	\$0.00
1085560000	NELSON AND SONS LLC	\$0.00
1085570000	5018 NORTH HUBERT AVENUE LLC	\$0.00
1085620000	IRIS M TAYLOR/ TRUSTEE	\$0.00
1085620900	GEORGE & MARY SOLAR FAMILY LLC	\$0.00
1085630000	JOHN P AND BETTY L ROSIER/TRUSTEES	\$0.00
1085640000	BRENDA JOYCE WEIER	\$0.00

FOLIO	OWNER	ASSESSMENT
1085660000	FREDERICK M BESCH III / TRUSTEE ET AL	\$0.00
1085670000	JHON SEPULVEDA	\$0.00
1085680000	5010 N COOLIDGE LLC	\$0.00
1085680025	D AND M DELIVERY INC	\$0.00
1085680027	NELSON JR AND KIMBERLY MARTINEZ	\$0.00
1085680050	NELSON AND SONS LLC	\$0.00
1085700000	ROTH INVESTMENT PARTNERSHIP	\$0.00
1085740000	ANGEL AND DANAI DIAZ	\$0.00
1085760000	GRETCHEN HUTTO	\$0.00
1085770000	4425 LAND HOLDINGS LLC	\$0.00
1085780000	JOBSITE CONCRETE INC	\$0.00
1085790000	DOPSON-HICKS OF TAMPA INC	\$0.00
1085810000	ST JOSEPH'S HOSPITAL	\$0.00
1085820000	JOHN W JESSEN AND DAVID L JESSEN	\$0.00
1085830000	JOHN W JESSEN AND DAVID L JESSEN	\$0.00
1085980000	JOHN WILLIAM JESSEN AND ESTATE OF DAVID LEE JESSEN	\$0.00
1085990000	JOHN W JESSEN AND DAVID L JESSEN	\$0.00
1086130000	HILLSBOROUGH COUNTY AVIATION AUTHORITY	\$0.00
1086240000	HILLSBOROUGH COUNTY AVIATION AUTHORITY	\$0.00
1086470000	LAURA F MELTON TR AND JULIANNE M PHILLIPS ET AL	\$0.00
1086480000	LAURA F MELTON TR AND JULIANNE M PHILLIPS ET AL	\$0.00
1086650000	HILLSBOROUGH COUNTY AVIATION AUTHORITY	\$0.00
1087310000	FLORIDA WEST COAST TROWEL TRADES JATC BLDG CORP	\$0.00
1087520000	BRIGHT HOUSE NETWORKS LLC	\$0.00
1087530000	FABIANO DA SILVA AND SANDRA S MARCAL	\$0.00
1087540000	BRUCE K AND MICHELLE C CHAPPELL	\$0.00
1087550000	ROQUE MALDONADO AND RUFINA PEREZ	\$0.00
1087570000	SANDRA RANGEL	\$0.00
1087580000	ESTATE OF RINALDO VALDES	\$0.00
1087590000	NELIS LABANINO	\$0.00
1087600000	ESTATE OF JACQUELINE CANNON	\$0.00
1087610000	LAND TRUST SERVICE CORPORATION/TRUSTEE	\$0.00
1087620000	MANDRIEL D FERNANDEZ CORCHO	\$0.00
1087630000	RONALD B WALTERS	\$0.00
1087640000	MARICELA BOLSA AND VICTOR J BOLSA TRUSTEES	\$0.00
1087650000	MARIANO AND MARIA M BOLSA/ LIFE ESTATE	\$0.00
1087660000	PEDRO L AND MARILYN D CARBONELL	\$0.00
1087661000	JOHN CRAYTON PRUITT JR	\$0.00
1087670000	MARIANO AND MARIA M BOLSA/ LIFE ESTATE	\$0.00
1087680000	ROBERT S FRUSHONE	\$0.00
1087685000	MICHELLE J AND JOHN JONCHUCK	\$0.00
1087690000	IRIS M POTTS	\$0.00
1087700000	ELIZABETH STAHL AND D RUSSELL STAHL	\$0.00
1087710000	MARJO PROPERTIES INC	\$0.00
1087710100	MARJO FAMILY INC	\$0.00

FOLIO	OWNER	ASSESSMENT
1087720000	NELSON AND SONS LLC	\$0.00
1087730000	NELSON & SONS LLC	\$0.00
1087740000	JOHN M PHILLIPS	\$0.00
1087750000	JOHN H AND MARGARET Z FREY	\$0.00
1087760000	MATTHEW AND CRISTINA PRZYBYEIN	\$0.00
1087780000	ROQUE MALDONADO AND RUFINA PEREZ	\$0.00
1087790000	VIRGINIA APARTMENTS LLC	\$0.00
1087800000	MIDFLORIDA ARMORED INVESTMENTS LLC	\$0.00
1087810000	OMAR GONZALEZ AND NAXDARIS DE VALES GONZALEZ	\$0.00
1087820000	RAFAEL A COSME	\$0.00
1087830000	DONALD R AND LINDA F LANTZ	\$0.00
1087840000	NELSON AND SONS LLC	\$0.00
1087850000	MUNIRAM AND INDUMATI PERSAUD	\$0.00
1087860000	MUNIRAM AND INDUMATI PERSAUD	\$0.00
1087870000	HARBIEN AND MUSHIER HASSAN	\$0.00
1087880000	MUNIRAM AND INCTUMATI PERSAUD	\$0.00
1087890000	STEVE TRAN AND KELLY NGUYEN	\$0.00
1087900000	YULY VAZQUEZ AND JOSE RIOS	\$0.00
1087910000	PEDRO A AND CIRA MA ORMENO	\$0.00
1087920000	ROBERT CARROLL RACKHAM III	\$0.00
1087930000	DANNY PERSAUD	\$0.00
1087940000	MARTIN L ERNEST / TRUSTEE	\$0.00
1087950000	SOLANGE YORK	\$0.00
1087960000	SOLANGE YORK	\$0.00
1087970000	SOLANGE YORK	\$0.00
1087980000	PAULINA SAINZ/ LIFE ESTATE	\$0.00
1087980100	MICHAEL D HARTLEY	\$0.00
1087990000	THELDA BUSH	\$0.00
1087990100	RAFAEL A GALLART	\$0.00
1088000000	SOLANGE AND THOMAS YORK	\$0.00
1088010000	JUAN VENCES AND EFRAIN JAIMES	\$0.00
1088020000	HUBERT PROPERTIES LLC	\$0.00
1088030000	HUBERT PROPERTIES LLC	\$0.00
1088040000	RUBIN DARIO DIAZ ET AL	\$0.00
1088050000	SOLANGE YORK	\$0.00
1088060000	DAVID EDWARD DIAMOND	\$0.00
1088070000	SANDALIO CALDERON AND VICTORINA JAIMES	\$0.00
1088080000	GARY MERRITT	\$0.00
1088090000	LAZARO M TORRES	\$0.00
1088090500	HELEN BERBERENA	\$0.00
1088100000	VAL TODO LLC	\$0.00
1088100200	WILFREDO CEREN-MELGAR	\$0.00
1088100300	HUBERT PROPERTIES LLC	\$0.00
1088110000	HUBERT PROPERTIES LLC	\$0.00
1088120000	HUBERT PROPERTIES LLC	\$0.00

FOLIO	OWNER	ASSESSMENT
1088130000	ROBERT D LANG	\$0.00
1088130050	ROBERT D LANG	\$0.00
1088140000	CITY OF TAMPA	\$0.00
1088150000	ROBERTO LLANES	\$0.00
1088160000	DOGNI BELTRAN	\$0.00
1088170000	NELSON AND SONS LLC	\$0.00
1088180000	DIMAS R GONZALEZ AND LUZ M LOPEZ	\$0.00
1088190000	HOA TRAN AND DUNG THI NGUYEN	\$0.00
1088190100	OSMUNDO FROMETA	\$0.00
1088190200	JHON J FIGUEROA BALCAZAR/ ET AL	\$0.00
1088190300	MANUEL F ROSADO AND JENNY L ROSADO /TRUSTEES	\$0.00
1088200000	IGLESIA DE DIOS BETHEL IN TAMPA INC	\$0.00
1088200100	SOUTHEASTERN SPANISH CHURCH OF GOD	\$0.00
1088210000	DORON DONAT AND NATALIE KRIVTSOVA	\$0.00
1088220000	HAROLD RUSSELL HARBIN	\$0.00
1088230000	SLP FLORIDA LLC	\$0.00
1088230100	VICTORIA A AND PREM PERSAUD TRUSTEES	\$0.00
1088240000	IGLESIA BAUTISTA SOBRE LA ROCA	\$0.00
1088250000	CITY OF TAMPA	\$0.00
1088260000	ROQUE MALDONADO	\$0.00
1088270000	VIRILIO FABIAN JR	\$0.00
1088310000	JOHN MINNICK	\$0.00
1088350000	JAIME PEREZ	\$0.00
1088360000	DAIMARA AND IDALBERTO BERMUDEZ	\$0.00
1088370000	JAMES T SKIBA	\$0.00
1088380000	CIRINO ROMERO AND ISABEL VICTORIANO	\$0.00
1088390000	CARMEN CRUZ	\$0.00
1088400000	JODY L POLLOCK AND SHIRLEY POLLOCK	\$0.00
1088410000	JOSE J FLORES	\$0.00
1088420000	L G SMILIE	\$0.00
1088430000	CAYETANO AND MARIA MAGDALENA TAQUE	\$0.00
1088440000	OSVALDO AND MABELYS GONZALEZ	\$0.00
1088450000	ADOLFO DEDIEGO JR AND JILL G WILLARD	\$0.00
1088460000	OSVALDO AND MABELYS GONZALEZ	\$0.00
1088470000	WILLIAMS ASSET CONVERSION INC / TRUSTEE	\$0.00
1088480000	JESUS CABRERA DIAZ	\$0.00
1088490000	MADLINE CAMPOS	\$0.00
1088500000	MADLINE CAMPOS AND LESLEY VALENTIN	\$0.00
1088510000	RICHARD V SCHOLTZ JR. ET AL	\$0.00
1088520000	DOUGLAS A SAMPSON	\$0.00
1088530000	TANYA L ABREU	\$0.00
1088550000	REINALDO J AND LINDA L SUAREZ	\$0.00
1088560000	HERNANDEZ LUIS A CORREA	\$0.00
1088570000	LEO AND HELEN BLEVINS	\$0.00
1088580000	CAVERNE DIRECT IMPORTS INC ET AL	\$0.00

FOLIO	OWNER	ASSESSMENT
1088590000	IGLESIA BAUTISTA SOBRE LA ROCA INC	\$0.00
1088600000	LISA M FERNANDEZ	\$0.00
1088610000	OLIVIA GOMEZ	\$0.00
1088620000	MUNIRAM AND INDUMATI PERSAUD	\$0.00
1088630000	PEDRO LUIS AND MARILYN CARBONELL	\$0.00
1088640000	PEDRO LUIS AND MARILYN CARBONELL	\$0.00
1088650000	MARTIN AIR CONDITIONING AND REFRIGERATION CORP	\$0.00
1088660000	JOSE R AND ANA LUCIA PEREZ	\$0.00
1088670000	ALFORD T JR AND SUSAN T POOLE	\$0.00
1088680000	KENNETH A SIEGERT AND DALEEN E CULVER-SIEGERT	\$0.00
1088690000	ROBERT L PARISH	\$0.00
1088700000	ROBERT L PARISH	\$0.00
1088710000	AURA GALINDO	\$0.00
1088720000	MARCOS AND AURA GALINDO	\$0.00
1088730000	EDWARD EASTRIDGE	\$0.00
1088740000	ROSENDO AND TERESA FERNANDEZ/ TRUSTEES	\$0.00
1088740100	ROSENDO AND TERESA FERNANDEZ/ TRUSTEES	\$0.00
1088740200	ROSENDO AND TERESA FERNANDEZ/ TRUSTEES	\$0.00
1088750000	ESTHER T JAIMES	\$0.00
1088760000	MABROUK ABBADI	\$0.00
1088770000	ONAY CONCEPCION AND IKANIA MARTINEZ PEREZ	\$0.00
1088780000	IKANIA MARTINEZ	\$0.00
1088790000	SANTIAGO NARVAEZ	\$0.00
1088800000	MUNIRAM PERSAUD AND INDUMATI PERSAUD	\$0.00
1088810000	ARMANDO JR AND LYDIA J SUAREZ TRUSTEES	\$0.00
1088820000	PETER J BROGGER	\$0.00
1088820100	BEXI VALDIVIA	\$0.00
1088830000	ROBERTO AND MARIA OPHELIA CANALES	\$0.00
1088840000	JUAN MENDEZ HERNANDEZ AND DIANA MARTINEZ RODRIGUEZ	\$0.00
1088850000	DANNY PERSAUD	\$0.00
1088860000	JORGE GONZALEZ	\$0.00
1088870000	FELIPE VENCES AND INOCENTE PEREZ	\$0.00
1088870100	ISIDRA HERNANDEZ	\$0.00
1088880000	BONNIE K EVANS / TRUSTEE	\$0.00
1088890000	VICKIE CARRENO	\$0.00
1088900000	MUNIRAM AND INDUMATI PERSAUD	\$0.00
1088910000	MUNIRAM AND INDUMATI PERSAUD	\$0.00
1088920000	MUNIRAM PERSAUD AND INDUMATI PERSAUD	\$0.00
1088930000	ARTHUR HILLS	\$0.00
1088940000	TOM E BARKER	\$0.00
1088950000	R 3 CLUB PROPERTIES	\$0.00
1088950500	R 3 CLUB PROPERTIES	\$0.00
1088956000	SALVADOR JAIMES	\$0.00
1088957000	ALIUKA CHACON GONZALEZ AND VLADIMIR ROSELL	\$0.00
1088960000	YUSLAY BARRIOS	\$0.00

FOLIO	OWNER	ASSESSMENT
1088970000	RANDALL D WALTERS	\$0.00
1088970050	HIRAN DE LAS CUEVAS	\$0.00
1088990000	HIRAN DELAS CUEVAS	\$0.00
1088990100	DANNY AND GINA PERSAUD	\$0.00
1089000000	DANNY PERSAUD	\$0.00
1089000500	FREDDY EUGENE HAMILTON	\$0.00
1089020000	PAULA J AND JORGE H GONZALEZ	\$0.00
1089030000	JULIO C AND NORMA LLERAS	\$0.00
1089040000	VICTORIA A PERSAUD TRUSTEE ET AL	\$0.00
1089050000	MUNIRAM AND INDUMATI PERSAUD	\$0.00
1089060000	MUNIRAM AND INDUMATI PERSAUD	\$0.00
1089070000	MUNIRAM AND INDUMATI PERSAUD	\$0.00
1089080000	CITY OF TAMPA	\$0.00
1089090000	TARPON IV LLC #2770	\$0.00
1089100000	FEDERAL NATIONAL MORTGAGE ASSOCIATION	\$0.00
1089120000	MARIMAR REALTY CORP	\$0.00
1089120100	MARIMAR REALTY CORP	\$0.00
1089130000	JUAN PORRAS	\$0.00
1089140000	JOSEPH T LA MURA	\$0.00
1089150000	MARIMAR REALTY CORP	\$0.00
1089160000	CITY OF TAMPA	\$0.00
1089170000	CITY OF TAMPA	\$0.00
1089180000	CITY OF TAMPA	\$0.00
1089200000	ZENDAH TEMPLE CORP	\$0.00
1089201000	RALPH LAVANDERA JR AND ALICE CLARA LAVANDERA	\$0.00
1089450000	HILLSBOROUGH COUNTY AVIATION AUTHORITY	\$0.00
1089550452	JAMES LANEVE AND THERESA LANEVE / TRUSTEES	\$0.00
1089550454	AIRPORT BUSINESS CENTER OF TAMPA LLC	\$0.00
1089550456	AIRPORT BUSINESS CENTER OF TAMPA LLC	\$0.00
1089550502	RAFAEL AND MARITZA FERNANDEZ	\$0.00
1089550504	JORGE G AND ROSARIO JIMENEZ	\$0.00
1089550506	ELIEVES ACOSTA AND GEORGINA FONTANIES	\$0.00
1089550508	JESUS SOLGADO	\$0.00
1089550510	A D APARTMENTS CONDOMINIUM ASSOCIATION INC	\$0.00
1089550512	THOMMELY LE AND HUONG NGUYEN	\$0.00
1089550514	ROBERTO S BLANCO	\$0.00
1089550516	TERESITA ASPIRO BRUNET / LIFE ESTATE	\$0.00
1089550518	KATHLEEN A TOUGH/ TRUSTEE	\$0.00
1089550520	MARIA ELENA REGO	\$0.00
1089550522	CECILIA MARQUEZ	\$0.00
1089550524	JUANA D JIMENEZ / TRUSTEE	\$0.00
1089550526	EIDA D GOMEZ PENA	\$0.00
1089550528	FRANCISCO N FRAGA AND AMELIA G TRIANA	\$0.00
1089550530	DANIEL MARTINEZ ET AL	\$0.00
1089550532	ALICIA M ARGIZ	\$0.00

FOLIO	OWNER	ASSESSMENT
1089550604	GALLERIA LAND HOLDINGS LLC	\$855.86
1089560000	DESOTOBRAZIL LLC	\$119.21
1089565000	ANTONIO GARCIA/ TRUSTEE	\$68.45
1089566000	U-HAUL CO OF FLORIDA 19 LLC	\$575.85
1089567000	CONQUISTADOR PLAZA LLC	\$182.61
1089567100	CONQUISTADOR PLAZA LLC	\$18.59
1089590000	J H SULTENFUSS INC	\$0.00
1089600000	HILLSBOROUGH COUNTY AVIATION AUTHORITY	\$0.00
1089600100	HILLSBOROUGH COUNTY AVIATION AUTHORITY	\$0.00
1089610000	HILLSBOROUGH COUNTY AVIATION AUTHORITY	\$4,003.14
1089610001	HILLSBOROUGH COUNTY AVIATION AUTHORITY	\$99.10
1089620001	HILLSBOROUGH COUNTY AVIATION AUTHORITY	\$0.00
1089650000	HILLSBOROUGH COUNTY AVIATION AUTHORITY	\$0.00
1089660000	HILLSBOROUGH COUNTY AVIATION AUTHORITY	\$0.00
1089670000	HILLSBOROUGH COUNTY AVIATION AUTHORITY	\$0.00
1089670012	HILLSBOROUGH COUNTY AVIATION AUTHORITY	\$0.00
1089670014	HILLSBOROUGH COUNTY AVIATION AUTHORITY	\$0.00
1089670016	HILLSBOROUGH COUNTY AVIATION AUTHORITY	\$0.00
1089670018	HILLSBOROUGH COUNTY AVIATION AUTHORITY	\$0.00
1089670020	HILLSBOROUGH COUNTY AVIATION AUTHORITY	\$0.00
1089670022	HILLSBOROUGH COUNTY AVIATION AUTHORITY	\$0.00
1089670024	HILLSBOROUGH COUNTY AVIATION AUTHORITY	\$0.00
1089670026	HILLSBOROUGH COUNTY AVIATION AUTHORITY	\$0.00
1089670028	HILLSBOROUGH COUNTY AVIATION AUTHORITY	\$0.00
1089670030	HILLSBOROUGH COUNTY AVIATION AUTHORITY	\$0.00
1089670032	HILLSBOROUGH COUNTY AVIATION AUTHORITY	\$0.00
1089670036	HILLSBOROUGH COUNTY AVIATION AUTHORITY	\$0.00
1089670038	HILLSBOROUGH COUNTY AVIATION AUTHORITY	\$0.00
1089670040	HILLSBOROUGH COUNTY AVIATION AUTHORITY	\$0.00
1089670042	HILLSBOROUGH COUNTY AVIATION AUTHORITY	\$0.00
1089670044	HILLSBOROUGH COUNTY AVIATION AUTHORITY	\$0.00
1089670046	HILLSBOROUGH COUNTY AVIATION AUTHORITY	\$0.00
1089670048	HILLSBOROUGH COUNTY AVIATION AUTHORITY	\$0.00
1089670050	HILLSBOROUGH COUNTY AVIATION AUTHORITY	\$0.00
1089780000	HILLSBOROUGH COUNTY AVIATION AUTHORITY	\$0.00
1089780100	HILLSBOROUGH COUNTY AVIATION AUTHORITY	\$0.00
1089800000	HILLSBOROUGH COUNTY AVIATION AUTHORITY	\$0.00
1089800050	HILLSBOROUGH COUNTY AVIATION AUTHORITY	\$0.00
1089800051	HILLSBOROUGH COUNTY AVIATION AUTHORITY	\$0.00
1089801102	HILLSBOROUGH COUNTY AVIATION AUTHORITY	\$964.90
1089801104	HILLSBOROUGH COUNTY AVIATION AUTHORITY	\$647.20
1089801106	HILLSBOROUGH COUNTY AVIATION AUTHORITY	\$940.40
1089801108	HILLSBOROUGH COUNTY AVIATION AUTHORITY	\$625.99
1089801112	HILLSBOROUGH COUNTY AVIATION AUTHORITY	\$6.74
1089801114	HILLSBOROUGH COUNTY AVIATION AUTHORITY	\$229.57



FOLIO	OWNER	ASSESSMENT
1089801116	HILLSBOROUGH COUNTY AVIATION AUTHORITY	\$6.74
1089801120	HILLSBOROUGH COUNTY AVIATION AUTHORITY	\$6.74
1089801122	HILLSBOROUGH COUNTY AVIATION AUTHORITY	\$24.99
1089801302	HILLSBOROUGH COUNTY AVIATION AUTHORITY	\$103.47
1089801304	HILLSBOROUGH COUNTY AVIATION AUTHORITY	\$38.17
1089801306	HILLSBOROUGH COUNTY AVIATION AUTHORITY	\$1.59
1089801308	HILLSBOROUGH COUNTY AVIATION AUTHORITY	\$237.85
1089801310	HILLSBOROUGH COUNTY AVIATION AUTHORITY	\$76.53
1089801312	HILLSBOROUGH COUNTY AVIATION AUTHORITY	\$157.05
1089801314	HILLSBOROUGH COUNTY AVIATION AUTHORITY	\$392.64
1089801316	HILLSBOROUGH COUNTY AVIATION AUTHORITY	\$138.01
1089801320	HILLSBOROUGH COUNTY AVIATION AUTHORITY	\$8.74
1089801322	HILLSBOROUGH COUNTY AVIATION AUTHORITY	\$68.13
1089801324	HILLSBOROUGH COUNTY AVIATION AUTHORITY	\$26.19
1089802202	HILLSBOROUGH COUNTY AVIATION AUTHORITY	\$77.38
1089802204	HILLSBOROUGH COUNTY AVIATION AUTHORITY	\$291.47
1089804204	HILLSBOROUGH COUNTY AVIATION AUTHORITY	\$0.00
1089804206	HILLSBOROUGH COUNTY AVIATION AUTHORITY	\$510.47
1089804208	HILLSBOROUGH COUNTY AVIATION AUTHORITY	\$201.50
1089806202	HILLSBOROUGH COUNTY AVIATION AUTHORITY	\$336.28
1089806204	HILLSBOROUGH COUNTY AVIATION AUTHORITY	\$80.19
1089806206	HILLSBOROUGH COUNTY AVIATION AUTHORITY	\$16.31
1089807202	HILLSBOROUGH COUNTY AVIATION AUTHORITY	\$0.00
1089807204	HILLSBOROUGH COUNTY AVIATION AUTHORITY	\$232.04
1089807206	HILLSBOROUGH COUNTY AVIATION AUTHORITY	\$167.08
1089807208	HILLSBOROUGH COUNTY AVIATION AUTHORITY	\$34.35
1089920000	DEPT OF TRANSPORTATION	\$0.00
1090090000	VERIZON FLORIDA INC	\$0.00
1090160020	CITY OF TAMPA	\$0.00
1090160030	TAMPA ELECTRIC CO	\$0.00
1090160070	TAMPA ELECTRIC CO	\$0.00
1090165002	BREOF BNK3A MEMORIAL LP	\$2,340.19
1090165006	BREOF BNK3A INDEPENDENCE LP	\$1,145.82
1090165008	IP9 FOUNTAIN SQUARE LLC	\$3,031.11
1090165010	RDB-NJR OFFICE HOLDINGS LLC	\$1,776.12
1090165014	FOUNTAIN SQUARE PROPERTY OWNERS ASSOCIATION INC	\$0.00
1090165018	PROPERTY RESERVE INC	\$1,664.15
1090165022	JPMORGAN CHASE BANK N A	\$168.66
1090165026	LSREF4 DUAL LLC	\$1,348.95
1090165030	FOUNTAIN SQUARE PROPERTY OWNERS ASSOCIATION INC	\$0.00
1090165032	FOUNTAIN SQUARE PROPERTY OWNERS ASSOCIATION INC	\$0.00
1090165034	FOUNTAIN SQUARE PROPERTY OWNERS ASSOCIATION INC	\$0.00
1090180100	HILLSBOROUGH COUNTY AVIATION AUTHORITY	\$0.00
1090180101	HILLSBOROUGH COUNTY AVIATION AUTHORITY	\$0.00
1090180150	HILLSBOROUGH COUNTY AVIATION AUTHORITY	\$0.00

FOLIO	OWNER	ASSESSMENT
1090180200	HILLSBOROUGH COUNTY AVIATION AUTHORITY	\$0.00
1090180300	HILLSBOROUGH COUNTY AVIATION AUTHORITY	\$0.00
1090240000	HILLSBOROUGH COUNTY AVIATION AUTHORITY	\$0.00
1090440000	HILLSBOROUGH COUNTY AVIATION AUTHORITY	\$0.00
1090440010	HILLSBOROUGH COUNTY AVIATION AUTHORITY	\$0.00
1090520050	HILLSBOROUGH COUNTY AVIATION AUTHORITY	\$508.12
1090520051	HILLSBOROUGH COUNTY AVIATION AUTHORITY	\$0.00
1090520052	HILLSBOROUGH COUNTY AVIATION AUTHORITY	\$1,960.65
1090520053	HILLSBOROUGH COUNTY AVIATION AUTHORITY	\$174.53
1090540000	TIITF/HRS-HEALTH SERVICES	\$0.00
1090540010	BOARD OF TRUSTEES OF HCC	\$0.00
1090540150	TAMPA SPORTS AUTHORITY	\$0.00
1090541000	HILLSBOROUGH COMMUNITY COLLEGE/ BD OF TRUSTEES	\$0.00
1090542000	HILLSBOROUGH COMMUNITY COLLEGE/ BD OF TRUSTEES	\$0.00
1090545000	HILLSBOROUGH COUNTY	\$0.00
1090545010	TAMPA SPORTS AUTHORITY	\$0.00
1090550010	HILLSBOROUGH COUNTY AVIATION AUTHORITY	\$0.00
1090550100	HILLSBOROUGH COUNTY AVIATION AUTHORITY	\$0.00
1090560000	HILLSBOROUGH COUNTY AVIATION AUTHORITY	\$0.00
1090570100	HILLSBOROUGH COUNTY AVIATION AUTHORITY	\$0.00
1090570110	HILLSBOROUGH COUNTY AVIATION AUTHORITY	\$0.00
1090570200	HILLSBOROUGH COUNTY AVIATION AUTHORITY	\$0.00
1090600000	HILLSBOROUGH COUNTY AVIATION AUTHORITY	\$0.00
1090610010	HILLSBOROUGH COUNTY AVIATION AUTHORITY	\$353.06
1090610020	HILLSBOROUGH COUNTY AVIATION AUTHORITY	\$0.00
1090650000	HILLSBOROUGH COUNTY AVIATION AUTHORITY	\$0.00
1090650010	HILLSBOROUGH COUNTY AVIATION AUTHORITY	\$0.00
1090650020	HILLSBOROUGH COUNTY AVIATION AUTHORITY	\$0.00
1090700000	RALPH LAVANDERA JR AND ALICE G LAVANDERA ET AL	\$0.00
1090720000	BOARD OF TRUSTEES OF HCC	\$0.00
1090732000	SOLIMAN FRIEDMAN REAL ESTATE LLC	\$0.00
1090732102	HILLSBOROUGH COUNTY	\$0.00
1090732104	TAMPA SPORTS AUTHORITY	\$0.00
1090732106	TAMPA SPORTS AUTHORITY	\$0.00
1090732108	TAMPA SPORTS AUTHORITY	\$0.00
1090732110	TAMPA SPORTS AUTHORITY	\$0.00
1090732112	TAMPA SPORTS AUTHORITY	\$0.00
1090732114	TAMPA SPORTS AUTHORITY	\$0.00
1090732116	TAMPA SPORTS AUTHORITY	\$0.00
1090732122	TAMPA SPORTS AUTHORITY	\$22.79
1090732124	HILLSBOROUGH COUNTY	\$0.00
1090732132	HILLSBOROUGH COUNTY	\$0.00
1090732142	TAMPA SPORTS AUTHORITY	\$0.00
1090760100	TAMPA BAY TELEVISION INC	\$1,091.26
1094870000	TAMPA BAY MALL LIMITED PARTNERSHIP	\$78.39

FOLIO	OWNER	ASSESSMENT
1094890000	TAMPA BAY MALL LIMITED PARTNERSHIP	\$580.32
1094900000	TAMPA BAY MALL LIMITED PARTNERSHIP	\$0.00
1094910000	TAMPA BAY MALL LIMITED PARTNERSHIP	\$677.32
1094910100	TAMPA BAY MALL LIMITED PARTNERSHIP	\$338.42
1094910200	TAMPA BAY MALL LIMITED PARTNERSHIP	\$19.51
1094920000	TAMPA BAY MALL LIMITED PARTNERSHIP	\$273.01
1094920100	FIRST ALLIED DEVELOPMENT PARTNERS LP	\$2,650.95
1094930000	MLK HIMES SOUTH LLC	\$902.87
1094940000	MLK HIMES SOUTH LLC	\$872.72
1094950000	MLK HIMES SOUTH LLC	\$155.03
1095080100	STADIUM PLAZA ASSOCIATES LLC	\$206.62
1095120000	4107 NORTH HIMES LLC	\$471.39
1095130000	BARTLE AZZARELLI FAMILY LIMITED PARTNERSHIP ET AL	\$0.00
1095140000	BANK OF ST PETERSBURG	\$71.79
1095360200	ASSOCIATED REALTY GROUP INC	\$0.00
1095860000	SUKIRMAN TJAHJONO AND PIT LING	\$0.00
1095870000	ROCHE SURETY INC	\$0.00
1095880000	ONSHORE INC	\$0.00
1095890000	JOHN J AND MARY GRECO/ LIFE ESTATE	\$0.00
1095910000	JZD LLC	\$0.00
1098040000	ACCARDI LAND GROUP LLC	\$0.00
1098170000	FROWICK PROPERTIES LLC	\$21.04
1098180000	ALICE J MONTALVO	\$0.00
1098370000	PRIETO PRIETO AND GOAN LLC	\$85.82
1098380000	VILMA VELDE	\$0.00
1098540000	DORA MENENDEZ	\$0.00
1098550000	ACCARDI RENTALS LLC	\$0.00
1098700000	NELSON G AND MARGARITA FERRER	\$0.00
1098710000	ANNETTE M VIZZI	\$0.00
1098890000	JOAN A TORRENT AND BENJAMIN TORRENT	\$0.00
1098900000	LUCIA P DIAZ TRUSTEE	\$0.00
1099070000	ANNA D VALDES	\$0.00
1099080000	GICASO LLC	\$0.00
1099290000	FREDERICK J RODRIGUEZ ET AL	\$0.00
1099300000	TRAVIS SHAW LIFE ESTATE ET AL	\$0.00
1099530000	LAZARO A LOPEZ	\$0.00
1099540000	NANCY I KIM	\$24.16
1099660000	RAUL RODRIGUEZ TRUSTEE	\$151.20
1104020000	DOMAIN HOMES INC	\$0.00
1104030000	CITY OF TAMPA	\$0.00
1104070000	REPUBLIC OIL CO	\$60.91
1104130000	7-ELEVEN INC	\$49.44
1104460000	CITY OF TAMPA	\$0.00
1104630000	CITY OF TAMPA	\$0.00
1104650000	FLORIDA INVESTOR GROUP LLC	\$46.26

FOLIO	OWNER	ASSESSMENT
1104775000	EDGAR J GUZMAN LAW GROUP PA	\$80.42
1105210000	ANGEL LOPEZ JR HOLDINGS LLC	\$26.60
1105400000	CITY OF TAMPA	\$0.00
1105400502	RICHARD A DEVERE	\$0.00
1105400512	ALICE MONTALVO/ ET AL	\$0.00
1105400522	HORIZON PLACE HOMEOWNERS ASSOC INC	\$0.00
1106370000	FRED V BALDWIN III	\$35.08
1106380000	RIOS SMIDHUM ENTERPRISES INC	\$71.39
1106540000	RODINA CO LLC	\$38.86
1106550000	1101 HIMES LLC	\$51.40
1106670000	KENNETH R AND SHARON M HENRIQUEZ/ CO-TRUSTEES	\$98.15
1106680000	JORGE AND ANGELINA GARCIA	\$0.00
1106820000	ROCKER CORP	\$13.32
1106830000	ROCKER CORP	\$0.00
1106940000	DEPT OF TRANSPORTATION	\$0.00
1106940100	DEPT OF TRANSPORTATION	\$0.00
1106950000	DEPT OF TRANSPORTATION	\$0.00
1107030000	MIRABELLA LAND HOLDINGS INC	\$59.79
1107040000	OUTDOOR SYSTEMS INC	\$0.00
1107190000	H AND P PROPERTIES OF TAMPA INC	\$60.53
1107210000	HPM PROPERTIES LLC	\$0.00
1107350000	EQUITY GROUP L L C	\$82.94
1107520000	DOMAIN HOMES INC	\$0.00
1107680000	RESIDENTIAL HOME ACQUISITIONS INC	\$71.98
1107790000	DAVID S AND HOLLY S MURPHY	\$0.00
1107800000	CITY OF TAMPA	\$0.00
1107920100	LUIS FERNANDO GUARDADO	\$0.00
1107950000	PETER CHOUNDAS / TRUSTEE	\$0.00
1109230000	FIVE RE TAMPA BAY CENTER LLC	\$1,038.39
1109230050	FIVE RE TAMPA BAY CENTER LLC	\$64.00
1109230075	J NAZZARO PARTNERSHIP LP	\$60.44
1109230100	FIVE RE TAMPA BAY CENTER LLC	\$424.96
1109230200	FIVE RE TAMPA BAY CENTER LLC	\$99.41
1109240000	H C PARTNERS LLLP	\$200.35
1109320000	J NAZZARO PARTNERSHIP LP	\$128.96
1109340000	BURGER KING CORP	\$158.77
1109380000	ARBOR PONDS APARTMENTS LLC	\$2,297.18
1109420000	BUSINESS PROPERTIES	\$280.87
1109430000	3 DAUGHTERS REAL ESTATE LLC	\$0.00
1109440000	3 DAUGHTERS REAL ESTATE LLC	\$0.00
1109450000	STUART FLORIDA PROPERTY LLC	\$85.90
1109460000	JEM INVESTMENTS LTD	\$732.37
1109460100	JEM INVESTMENTS LTD	\$0.00
1109480000	WAL-MART STORES EAST LP	\$2,188.11
1109520000	AMW PROPERTIES LLC AND MNO PROPERTIES LLC	\$0.00

FOLIO	OWNER	ASSESSMENT
1109530000	APARTMENTS AT GRADY SQUARE LLC	\$0.00
1109540000	SPECIALTY MALLS OF TAMPA INC	\$411.07
1109540100	PRODUCTION EQUIPMENT OF TAMPA INC	\$66.37
1109560000	BC WEST VILLAGE LLC	\$0.00
1109590100	JERRY ULM DODGE INC	\$350.37
1109600000	JERRY ULM DODGE INC	\$530.75
1109600100	JERRY ULM DODGE	\$125.37
1109630000	DIRECT H LLC	\$1,970.23
1109650000	JERRY ULM DODGE	\$766.54
1109670000	HILLSBOROUGH COUNTY AVIATION AUTHORITY	\$6,391.57
1109670010	HILLSBOROUGH COUNTY AVIATION AUTHORITY	\$42,628.03
1109670011	HILLSBOROUGH COUNTY AVIATION AUTHORITY	\$4,961.06
1109670020	HILLSBOROUGH COUNTY AVIATION AUTHORITY	\$481.78
1109670030	HILLSBOROUGH COUNTY AVIATION AUTHORITY	\$1,129.84
1109670040	HILLSBOROUGH COUNTY AVIATION AUTHORITY	\$1,672.50
1109670050	HILLSBOROUGH COUNTY AVIATION AUTHORITY	\$654.04
1109670060	HILLSBOROUGH COUNTY AVIATION AUTHORITY	\$6,511.66
1109670080	HILLSBOROUGH COUNTY AVIATION AUTHORITY	\$421.66
1109670090	HILLSBOROUGH COUNTY AVIATION AUTHORITY	\$953.97
1109670091	HILLSBOROUGH COUNTY AVIATION AUTHORITY	\$6,514.52
1109670092	HILLSBOROUGH COUNTY AVIATION AUTHORITY	\$0.00
1109670500	CITY OF TAMPA	\$0.00
1109730100	CITY OF TAMPA	\$0.00
1109760000	BVIP WESTWOOD CENTER LLC	\$1,216.43
1109790000	FIRST BAPTIST CHURCH OF LINCOLN GARDENS	\$0.00
1109800000	CITY OF TAMPA	\$0.00
1109810000	2021 NORTH LE MANS LLC	\$8,517.69
1109810100	UNITED STATES POSTAL SERV	\$0.00
1109820000	ISSYTIMMY5 LLC	\$460.17
1109820500	SPRUCE STREET MEDIA LLC	\$372.63
1109820600	PAN AM BUILDING LLC	\$276.16
1109820700	WILDER CORP	\$2,776.04
1109820800	TAMPA HOSPITALITY LLC	\$1,713.77
1109820850	2021 NORTH LE MANS MEZZ LLC	\$0.00
1109820900	HH TAMPA WESTSHORE LLC	\$2,621.98
1109830000	FREE COURSE INC	\$236.09
1109840000	CITY OF TAMPA	\$0.00
1109850000	HILLSBOROUGH COUNTY	\$0.00
1109850010	HILLSBOROUGH COUNTY	\$0.00
1109860000	NR VARELA PROPERTY OWNER LLC	\$5,344.27
1109880000	CHARLES E AND PEARLIE D COLLINS	\$0.00
1109885000	CHARLES E AND PEARLIE D COLLINS	\$0.00
1109900000	ANDREW J MATHIS JR	\$0.00
1109920000	VIOLA D WHITE / LIFE ESTATE ET AL	\$0.00
1109940000	ESTATE OF EDITH REVELS	\$0.00

FOLIO	OWNER	ASSESSMENT
1109960000	JOSE AND MARGARITA RODRIGUES	\$0.00
1109970000	EMMA W TURNER/TRUSTEE	\$0.00
1110000000	RL CONCORDE LLC	\$657.70
1110020000	JOSEPH T AND ANNETTE CAMBRIDGE	\$0.00
1110030000	CONCORDE CAREER COLLEGES INC	\$0.00
1110030010	ELLA CUSSEUX	\$0.00
1110070100	DIANE E ANTHONY	\$0.00
1110070200	LOUIS AND TORETHA ANTHONY ET AL	\$0.00
1110110000	DANASH LLC	\$224.38
1110130000	SPECIALTY MALLS OF TAMPA INC	\$312.01
1110150000	RADIANT GROUP LLC	\$125.91
1110210000	HOME DEPOT USA INC	\$987.39
1110210100	KLIB REALTY CORP	\$420.39
1110211000	COLE NR TAMPA FL LLC	\$724.66
1110300000	MAGGIE L WILLIAMS	\$0.00
1110310000	BOBBY AND BETTY LEE ASHLEY	\$0.00
1110320000	ROSITA ELIZABETH GRAHAM	\$0.00
1110330000	ULYSSES AND OPHELIA SAFFOLD	\$0.00
1110340000	WILLIE LEMONS SR/ LIFE ESTATE	\$0.00
1110350000	ESTATE OF RENEE DAVIS	\$0.00
1110360000	BARNER LINEAGE LLC	\$0.00
1110370000	CHARLOTTE M MURRAY	\$0.00
1110380000	FLORIDA LAWYERS GROUP INC	\$0.00
1110390000	ESTHER BACCHUS	\$0.00
1110400000	ANITA GREEN	\$0.00
1110410000	THOMAS GREGORY FRIERSON AND IRMA SHEARD	\$0.00
1110420000	KARETTA ALEXANDER AND ILENE LANE	\$0.00
1110430000	DRUPME GARCIA CARBAJAL	\$0.00
1110430500	JOEL SIMPSON JACKSON AND NIURIS PEREZ PATTERSON	\$0.00
1110440000	LORETHA BARTHEL ET AL	\$0.00
1110450000	JERMAINE JOHNSON	\$0.00
1110460000	SUSAN MAYS	\$0.00
1110470000	HERBERT LEE NORTON	\$0.00
1110480000	NICHOLE AMICA	\$0.00
1110490000	GWENDOLYN LASTER AND PHILIP LASTER	\$0.00
1110500000	MARY H FORDE AND WILLIAM W FORDE	\$0.00
1110510000	GARY AND PATRICIA GIVENS	\$0.00
1110520000	RB40 LLC	\$0.00
1110530000	ALEXANDER CARLESTON	\$0.00
1110540000	MJRE LLC	\$0.00
1110550000	MJRE LLC	\$10.45
1110560000	ROSARIO ALVAREZ	\$0.00
1110570000	MAYTE FELLOVE	\$0.00
1110580000	LUIS SANCHEZ	\$0.00
1110590000	PATRICK RAFAEL ALVERELLO ROLANDO ET AL	\$0.00

FOLIO	OWNER	ASSESSMENT
1110610000	ESTON C AND BEVERLY Y ROBINSON	\$0.00
1110620000	BERTHA GREEN/ LIFE ESTATE	\$0.00
1110630000	RICKY E AND JEANETTE ROBERTS	\$0.00
1110640000	LARRY AND MARILYN DUPREE	\$0.00
1110650000	RECHID N AYESMI ET AL	\$0.00
1110660000	COREY PERNELL ALLEN	\$0.00
1110660100	RONCELEA V MORTIMER	\$0.00
1110670000	SHIRLEY ANN DAVIS AND WARREN JACKSON	\$0.00
1110680000	RITA ELAINE FORREST	\$0.00
1110690000	WILLIAM AND ROSIE LEE DAVIS	\$0.00
1110700000	SJR HOLDINGS LLC	\$0.00
1110710000	ESTATE OF JOSEPHINE STARKES	\$0.00
1110720000	SOLIMAN FRIEDMAN REAL ESTATE LLC	\$0.00
1110730000	ALLENE BARTON	\$0.00
1110740000	** CONFIDENTIAL **	\$0.00
1110750000	ALDONIO G TEIXEIRA AND LATONY A TEIXEIRA	\$0.00
1110760000	GREGORY J WISHART	\$0.00
1110770000	CHRISTINE AND MICHAEL VICARI	\$0.00
1110780000	HELEN R SMITH AND HUBERT J SMITH	\$0.00
1110790000	MARGINA A MYERS	\$0.00
1110800000	HATTIE M OLDS ET AL	\$0.00
1110810000	TONYA WASHINGTON	\$0.00
1110820000	ADRIAN D HUGHES	\$0.00
1110830000	RICKY E AND JEANETTE ROBERTS	\$0.00
1110830050	HAZEL MANNING AND JACQUELINE MYERS	\$0.00
1110840000	THERESA WASHINGTON	\$0.00
1110850000	ERICA KNIGHT	\$0.00
1110860000	DARIO ALVAREZ	\$0.00
1110870000	FRANCES CARSWELL	\$0.00
1110880000	DAVID G DILLON	\$0.00
1110890000	VANESSA M FLOWERS	\$0.00
1110900000	DELORES COLEMAN	\$0.00
1110910000	ADA BELL HILL	\$0.00
1110920000	RB40 LLC	\$0.00
1110921000	FELECIA KNIGHT	\$0.00
1110930000	PEARL GORDON ESTATE OF	\$0.00
1110940000	MAI BUI	\$0.00
1110950000	KARIN VELEZ	\$0.00
1110960000	VIET Q TA AND JULLIETTE BUI	\$0.00
1110970000	ALFRED D GAGE	\$0.00
1110980000	RICKY E ROBERTS	\$0.00
1110990000	CINDY P MC GEOUGH	\$0.00
1110990100	MICHAEL C AND YOLANDA Y STREETER	\$0.00
1111000000	CHRISTA A WHALEY	\$0.00
1111010000	MARY HELEN DAVIS	\$0.00

FOLIO	OWNER	ASSESSMENT
1111020000	PECOLIA HENDERSON ET AL	\$0.00
1111030000	WILSON ROBERTSON JR	\$0.00
1111040000	IQBAL SHAHEEN	\$0.00
1111050000	FAHIM MALKEYA	\$0.00
1111060000	DONNA MAZUREK	\$0.00
1111070000	CLAIRE V NEWTON-RIVERA	\$0.00
1111080000	JAMES L JR AND GLORIA L YOUNG	\$0.00
1111090000	PHYLLIS A WHIPPLE	\$0.00
1111100100	VIVIAN WILSON	\$0.00
1111110000	RESHID N AYESMI AND MILLION YILMA ASFAW	\$0.00
1111120000	LUTHER WHITE AND CHERYL SOLOMAN	\$0.00
1111130000	ROSBY MC CASKILL	\$0.00
1111140000	ROBERT J SANFILIPO	\$0.00
1111150000	JOANN JOHNSON	\$0.00
1111160000	WAYNE E AND SHARREL L CARTER	\$0.00
1111170000	GWENDOLYN L WATKINS	\$0.00
1111180000	JEAN HOLLAND TIM LIFE ESTATE	\$0.00
1111180100	JAMES A WALLACE	\$0.00
1111190000	SALLIE MAE SCRIVEN	\$0.00
1111200000	ARETHER SNELLING	\$0.00
1111210000	JEANNETTE VINSON	\$0.00
1111220000	MJRE LLC	\$0.00
1111230000	CELIA C DRAWDY	\$0.00
1111240000	PHILLIP A ROBINSON ET AL	\$0.00
1111250000	CARNELL AND MARY MORGAN BUIE	\$0.00
1111260000	FRED LEE AND VIVIAN JEAN GRAY	\$0.00
1111270000	MAGALIE JEROME	\$0.00
1111270500	THUY N LAM AND TRAN K HO	\$0.00
1111280000	ERNESTO ELIAZ JR AND LINDSAY R DIEZ	\$0.00
1111280050	BRANDAN AND OLIVIA UNDERWOOD	\$0.00
1111290000	FRANK AMARO	\$0.00
1111300000	LORRAINE WILEY	\$0.00
1111310000	JAMES C SANTO/ TRUSTEE	\$0.00
1111320000	ARTHUR L KILLINS	\$0.00
1111330000	GULF BAY BUILDERS LLC	\$0.00
1111330050	ROSA POTTER	\$0.00
1111330075	DAVID DILLON	\$0.00
1111330080	NEW MILLENNIAL LC	\$0.00
1111330100	GULF BAY BUILDERS LLC	\$0.00
1111340000	GARY JR AND CHARLOTTE GIVENS	\$0.00
1111350000	CYNTHIA MOODY	\$0.00
1111360000	BETTY J WHITE AND GEORGE D SMITH JR	\$0.00
1111370000	MINNIE PEOPLES	\$0.00
1111380000	JOHN HARDY INGRAHAM SR	\$0.00
1111390000	JOHN HARDY INGRAHAM SR	\$0.00



FOLIO	OWNER	ASSESSMENT
111140000	WAYMON AND GERTRUDE WILLIAMS LIFE ESTATE	\$0.00
111141000	SARA A HOLLEY	\$0.00
111142000	ELLA MAE WILLIAMS	\$0.00
111143000	MILTON SR AND MINNIE LEE PEOPLES	\$0.00
111144000	JBKR LLC	\$0.00
1111440100	ESTATE OF BERNICE ANTHONY	\$0.00
111145000	EVELYN D BETHUNE ET AL	\$0.00
111146000	MATTE INVESTMENTS LLC	\$0.00
1111460100	GLD CAPITAL LLC	\$0.00
111147000	JOSEPH AND JACQUELYN D ARCHIE	\$0.00
111148000	MJRE LLC	\$0.00
111149000	AUDREY R ODOM	\$0.00
111150000	ZARAK LLC	\$0.00
1111500100	GWEN AND CARY F MCMILLIAN	\$0.00
111151000	REYNALDO VALDES	\$0.00
111152000	JUAN MEJIA	\$0.00
111153000	HATTIE BOWERS	\$0.00
111154000	KIM HAMILTON/ LIFE ESTATE	\$0.00
111155000	DOROTHY L JONES AND MELISSA L JONES	\$0.00
111156000	SANTIAGO RODRIGUEZ	\$0.00
111157000	PORFIRIO AND ADA MERCADO	\$0.00
111158000	GLADYS MONROE	\$0.00
111159000	GLADYS MONROE LIFE ESTATE	\$0.00
111160000	DORIS WILLIAMS	\$0.00
111161000	MJRE LLC	\$0.00
111162000	CLEAM AND SHARON SALTER/TRUSTEES	\$0.00
111163000	ORIS MARTIN BROXTON JR ET AL	\$0.00
111164000	GENNIE JR AND GENEVA DENSON	\$0.00
111165000	GEARY CHARLES ANDERSON/TRUSTEE ET AL	\$0.00
111166000	BARNER LINEAGE LLC	\$0.00
111167000	ZARAK LLC	\$0.00
111168000	PILGRIMS REST MISSIONARY BAPTIST CHURCH INC	\$0.00
111169000	WALTER LEON	\$0.00
111170000	ARTHUR DUNNIGAN	\$0.00
111171000	JOHNNIE MAE JOHNSON	\$0.00
111172000	ALVIN X GONZALEZ	\$0.00
111173000	MULATU GEBREMICHAEL AND ADDIS H GOBENA	\$0.00
111174000	THAO NGUYEN	\$0.00
111175000	TYLIS AND ELLA BRONSON	\$0.00
111176000	ANNIE MAE HARRIS	\$0.00
111177000	PELLHAM AND WILLENA GOLDEN	\$0.00
111178000	STEVE GRECO III	\$0.00
111179000	DANIEL JOHN MCBRIDE	\$0.00
111180000	BRENDA J PACE	\$0.00
111181000	CHARLES E ROUSENBERG	\$0.00

FOLIO	OWNER	ASSESSMENT
1111820000	C J BENEFIELD / TRUSTEE	\$0.00
1111830000	MARY P MATTHEWS	\$0.00
1111840000	ANDREW LEE AND ESTELLE S WILSON	\$0.00
1111850000	DARLENE J JOHNSON	\$0.00
1111860000	JAMES E COPELAND	\$0.00
1111870000	TACY THEODORE STEPHENS	\$0.00
1111920000	DAISY M AKIBOH	\$0.00
1111930000	AMPROP EAST INC	\$0.00
1111940000	CLARETHA FLOWERS	\$0.00
1111950000	AMPROP EAST INC	\$0.00
1111960000	AMPROP EAST INC	\$0.00
1111970000	AMPROP EAST INC	\$0.00
1111980000	AMPROP EAST INC	\$0.00
1111990000	AMPROP EAST INC	\$0.00
1112000000	ANN ADDERLY	\$0.00
1112020000	CAROLYN BROWN ET AL	\$0.00
1112060000	AMPROP EAST INC	\$97.60
1112090000	FORD FLA LLC	\$0.00
1112100000	ARIDEAN SHEPPARD	\$0.00
1112110000	JESNIC INVESTMENTS LLC	\$0.00
1112120000	MARY LEE COLLINS/ LIFE ESTATE	\$0.00
1112130000	ESTATE OF FRANCES C MC CLOUD	\$0.00
1112140000	ZELDA MARIE GIBSON	\$0.00
1112150000	BELUGA INVESTMENTS LLC	\$0.00
1112160000	MARTINA RESENDIZ	\$0.00
1112170000	TPA AFFORDABLE REAL ESTATE LLC	\$0.00
1112180000	C C JR AND PATRICIA BALL	\$0.00
1112190000	W L AND BETTY JONES	\$0.00
1112230000	CLYDE HAYWARD CHAPMAN	\$0.00
1112230100	FRIENDSHIP MISSIONARY BAPTIST CHURCH	\$0.00
1112250000	PETE A PALORI JR ET AL	\$0.00
1112270000	KELLA VICHELLE MC CASKILL	\$0.00
1112290000	CHARLES J AND DONNA C COLLOVA	\$25.68
1112300000	RANDY G AND CYNTHIA G COEN	\$27.87
1112350000	TOLEDO LLC	\$24.61
1112370000	PRIEDE HOLDINGS LLC	\$0.00
1112380000	STEWART LIPPE TRUSTEE	\$35.45
1112390000	TRUSTEE COMPANY TRUSTEE	\$0.00
1112400000	DIANE E ANTHONY AND CASSANDRA S ANTHONY	\$0.00
1112420000	ANGELA CARSWELL AND MONTIZEL D HAMMONDS	\$0.00
1112430000	MOHAMMED ALI IRANMANESH	\$0.00
1112440000	VICTOR L AND JOYCE A FINLEY	\$0.00
1112450000	JOYCE A FINLEY	\$0.00
1112460000	DARYL K JOHNSON	\$0.00
1112470000	CLARA E WILLIAMS/LIFE ESTATE	\$0.00

FOLIO	OWNER	ASSESSMENT
1112480000	JUANA M ROJAS	\$0.00
1112490000	KENNETH D ASHLEY	\$0.00
1112510000	EVA HARDY ESTATE OF	\$0.00
1112530000	CHRISTIAN VAZQUEZ	\$0.00
1112540000	HELEN ARMSTRONG	\$0.00
1112550000	MELISSA SCHAMPERS	\$0.00
1112550100	ULYSSES MARSHALL LIFE ESTATE	\$0.00
1112560000	SWAY 2014-1 BORROWER LLC	\$0.00
1112570000	HOLLY DUMANOSKI	\$0.00
1112580000	CATHERINE REID	\$0.00
1112590000	ROBERT SANFILLIPO	\$0.00
1112600000	STEVEN DILLARD	\$0.00
1112610000	HATTIE HALL	\$0.00
1112620000	BETTY J AND HERBERT L WOODARD/LIFE ESTATE	\$0.00
1112630000	INEZ MYLES	\$0.00
1112640000	NED LYONS JR AND SAUNDRA K VAUGHN	\$0.00
1112650000	ALISON FRENCH	\$0.00
1112660000	KARYN DAVIS ET AL	\$0.00
1112670000	ESTATE OF ALTHEA D DAVIS	\$0.00
1112680000	CARLOS A AND NANCY CRUZ	\$0.00
1112690000	PATSY L WILLIAMS	\$0.00
1112700000	RAYMOND B PHILLIPS	\$0.00
1112710000	ESTATE OF GLADYS WILLIAMS	\$0.00
1112720000	LESBURN ALLEN AND CHRISTOPHER G ALLEN	\$0.00
1112730000	CYNTHIA R MCDONALD AND JOHN F MCDONALD ET AL	\$0.00
1112740000	LIFE-GIVING EVANGELISTIC MINISTRIES INC	\$0.00
1112750000	MARY H BUIE AND CARNELL BUIE JR	\$0.00
1112760000	MAY BELL SAMPSON ET AL	\$0.00
1112770000	SANFORD ROSS	\$0.00
1112780000	JACQULEINE JOHNSON ET AL	\$0.00
1112790000	LINCOLN TON GROUP LLC	\$0.00
1112800000	DEBORAH WEAVER	\$0.00
1112810000	JO A PETERSON AND MAURICE PETERSON	\$0.00
1112820000	TIMOTHY K O'DONNELL	\$0.00
1112830000	ESTATE OF PAULINE COPELAND	\$0.00
1112840000	BETTY MONROE DAVIS	\$0.00
1112850000	JOANN GRADY	\$0.00
1112860000	US BANK NA	\$0.00
1112870000	ERNEST HAHN AND MONTEREY CAPITAL TAMPA SFR LLC	\$0.00
1112880000	NORMAN MC DANIELS SR / ET AL	\$0.00
1112890000	WILLIE AND LINDA MYERS	\$0.00
1112900000	SOLOMON A YIMAN AND KEDIJA J TUFA	\$0.00
1112910000	GILBERT ROBINSON	\$0.00
1112920000	R H AND MAMIE SIMS	\$0.00
1112930000	OLLIE WHEELER TRUSTEES	\$0.00

FOLIO	OWNER	ASSESSMENT
1112940000	DOROTHY REYNOLDS ESTATE OF	\$0.00
1112950000	S L MORTIMER	\$0.00
1112960000	GILBERT WILLIAM AND MARY A ROBINSON	\$0.00
1112970000	CAROLYN L COLLINS	\$0.00
1112980000	BARBARA A EDWARDS	\$0.00
1112990000	MMT REAL ESTATE INVESTMENT II LLC	\$0.00
1112990100	CASSANDRA C COLLINS	\$0.00
1113000000	VINCENT AND MICHELLE BAKER	\$0.00
1113010000	BADR ABDULLAH AND GENNIE CAROL BAGLEY	\$0.00
1113020000	COPPER PENNY DELAWARE LLC	\$0.00
1113030000	RESHID N AYESMI AND SOFIA M DETEMO	\$0.00
1113040000	COREATHA B LARKINS	\$0.00
1113060000	ISAAC AND INEZ PATTEN	\$0.00
1113060500	ISAAC AND INEZ PATTEN	\$0.00
1113070000	INEZ AND ISAAC PATTEN	\$0.00
1113080000	VIRGIL W AND DIANA M COCHRAN	\$0.00
1113090000	EVELYN LUGO	\$0.00
1113100000	ISELL DENSON	\$0.00
1113110000	ALVIN PROVIDENCE	\$0.00
1113120000	2015B PROPERTY OWNER LLC	\$0.00
1113130000	DEBORAH JEAN BURGIN	\$0.00
1113140000	ESTATE OF KATIE LEE FELTON	\$0.00
1113150000	MICHAEL GRIGGS	\$0.00
1113160000	FLORINE GRIGGS	\$0.00
1113170000	VICTORIA HAMILTON	\$0.00
1113180000	NAOMI CLIATT	\$0.00
1113190000	JOANNE MOORE AND WILLIE MOORE	\$0.00
1113200000	ROBERT SANFILLIPE	\$0.00
1113210000	EVELYN MC CLOUD	\$0.00
1113220000	VILLA J BROWN	\$0.00
1113230000	R L AND MARY L GALLON	\$0.00
1113240000	AILEEN D BROWN	\$0.00
1113250000	ANDREW J JR AND MEHERET MATHIS	\$0.00
1113260000	ANDREW JAMES MATHIS JR AND MEHERET M MATHIS	\$0.00
1113270000	FRANCISCO POLANCO AND EULATIA T AGUIRRE	\$0.00
1113275000	CLEMON JR AND JACQUELINE D YOUNGBLOOD	\$0.00
1113280000	JIMMIE AND WILMA REDDICK	\$0.00
1113290000	ESTATE OF WILMA REDDICK	\$0.00
1113300000	MARY H MITCHELL	\$0.00
1113310000	NANCY JO SUTTON	\$0.00
1113320000	SOFIA M DETEMO ET AL	\$0.00
1113330000	KITTIE ALLEN	\$0.00
1113340000	FLORIDA CAPITAL ALLIANCE LLC	\$0.00
1113350000	ESTATE OF CHARLIE MAE WALKER	\$0.00
1113390100	DEPT OF TRANSPORTATION	\$0.00

FOLIO	OWNER	ASSESSMENT
1113550000	NARAINA PEREZ	\$0.00
1113560000	JAMES AND JEANETTE JACKSON	\$0.00
1113570000	HARIENA SIMS	\$0.00
1113580000	KARLA C MOORE	\$0.00
1113590000	DEPT OF TRANSPORTATION	\$0.00
1113640000	DEPT OF TRANSPORTATION	\$0.00
1113650000	FONTAINE MARIE WELLS/ TRUSTEE	\$0.00
1113650500	DEPT OF TRANSPORTATION	\$0.00
1113670000	ERNESTINE TRIPP	\$0.00
1113680000	ARNOLD DEXTER	\$0.00
1113690000	MICHAEL ANTHONY CUMMINGS AND FRANCES MARTINEZ	\$0.00
1113700000	MICHAEL ANTHONY CUMMINGS AND FRANCES C MARTINEZ	\$0.00
1113710000	TAMPA EQUITY GROUP LLC	\$0.00
1113720000	FONTAINE WELLS	\$0.00
1113730000	ROBERT J SANFILLIPO	\$0.00
1113740000	CHRISTINA PABON AND CHRISTOPHER REESE	\$0.00
1113750000	HYONG SUN PRIEST AND MILO PAICH	\$0.00
1113760000	MYRIAM HURTADO AND SUANNY MORENO	\$0.00
1113770000	LATRICE LEVINS	\$0.00
1113780000	SBY 2014-1 BORROWER LLC	\$0.00
1113790000	CHARON W BELFORD	\$0.00
1113800000	THERESA F MCCLINTON/TRUSTEE	\$0.00
1113810000	DOUGLAS L AND RUTHIE MAE SAMPSON	\$0.00
1113820000	TANGELA ROGERS	\$0.00
1113830000	WESLEY AND ALMA M MCMILLAN	\$0.00
1113840000	SHIRLEY COOPER	\$0.00
1113850000	JEANNETTE FUZZ TRUSTEE	\$0.00
1113860000	EUGENE R BROWN SR	\$0.00
1113870000	DOLORES ANN JOHNSON WILLIAMS	\$0.00
1113880000	EDDIE WOODIE JR	\$0.00
1113890000	DAVID N HAMILTON	\$0.00
1113890100	SUNNY REAL ESTATE INVESTMENTS II LLC	\$0.00
1113900000	FRANCES WILLIAMS	\$0.00
1113910000	ALLEN AND JUDIA F DENSON	\$0.00
1113920000	BETTYE L DAVIS	\$0.00
1113930000	ESTATE OF MERCEDES ATKISON	\$0.00
1113940000	CHERYL D MAXWELL	\$0.00
1113950000	EVELYN C MOBLEY LIFE ESTATE	\$0.00
1113960000	PAUL AND MILDRED E GRANT	\$0.00
1113970000	ETHEL MAE SCOTT	\$0.00
1113980000	NORRIS H AND CAROLYN L COLLINS	\$0.00
1113990000	ESTATE OF DAISY JONES	\$0.00
1114000000	TYESHAN N WALKER	\$0.00
1114010000	ESTATE OF JOSEPH NORTON	\$0.00
1114020000	ADALWIN LLC	\$0.00

FOLIO	OWNER	ASSESSMENT
1114030000	VICARI HOLDINGS LLC	\$0.00
1114040000	LAVERNE JEAN BARRON AND KEITH REGINALD MOSLEY	\$0.00
1114050000	RESHID N AYESMI AND SOFIA M DETTEMO	\$0.00
1114060000	STEPHANIE A BURKS ET AL	\$0.00
1114061000	SHEILA A DOWNING	\$0.00
1114070000	NOAH LEE COOK	\$0.00
1114070100	JOSE D AND MARIA T PINEDA	\$0.00
1114080000	BEATRICE MOBLEY	\$0.00
1114090000	HERSON LARIN PORTILLO	\$0.00
1114110000	VIOLET LATSON	\$0.00
1114120000	BEATRICE KEATON/ LIFE ESTATE	\$0.00
1114130000	GLENDA PADRO	\$0.00
1114140000	GLORIA B WHITE/ LIFE ESTATE	\$0.00
1114150000	LILLIAN HODGINS	\$0.00
1114160000	ANNIE GRACE YOUNG	\$0.00
1114170000	BERNICE CHATHAM	\$0.00
1114180000	RONALD JAMES ANDERSON	\$0.00
1114190000	LUVERNE COOPER	\$0.00
1114200000	LUCY WILLIAMS	\$0.00
1114210000	YVONNE M WILLIAMS	\$0.00
1114220000	ESTATE OF DONNA MARIE BYRD	\$0.00
1114230000	SWAY 2014-1 BORROWER LLC	\$0.00
1114240000	BREP 611 LLC	\$0.00
1114250000	WANDA P GWYN	\$0.00
1114260000	JUAN ALVAREZ AND CARIDAD M LOPEZ	\$0.00
1114270000	SEA STAR INVESTMENT LLC	\$0.00
1114280000	VIRGIL AND OLIVA BROOKS	\$0.00
1114290000	STEPHEN SHULER	\$0.00
1114300000	W D AND JERLEAN REAVES	\$0.00
1114310000	MAZOLA B COWEN	\$0.00
1114340000	STEVEN D FREEDMAN	\$114.32
1114360000	INSYNC III LLC	\$73.81
1114400000	INSYNC VI LLC	\$69.53
1114450000	DEPT OF TRANSPORTATION	\$0.00
1114500000	DEPARTMENT OF TRANSPORTATION	\$0.00
1114600000	DEPT OF TRANSPORTATION	\$0.00
1114660000	JEFFERY BALLOON	\$0.00
1114670000	JESSICA MIMS	\$0.00
1114680000	NORMAN L WRIGHTJR AND KIMBERLY L WRIGHT	\$0.00
1114690000	RENEE C COLEMAN LIFE ESTATE	\$0.00
1114700000	TONDRA M PARKER	\$0.00
1114710000	YAMARKI GONZALEZ-HERNANDEZ	\$0.00
1114720000	HARRIETT CARTER-MANNING AND ANDREW WHIGHAM III	\$0.00
1114730000	ALFRED DION	\$0.00
1114750000	LELIA E PRESLEY	\$0.00

FOLIO	OWNER	ASSESSMENT
1114760000	NAOMI TRIGG	\$0.00
1114770000	ROSA MAE SCOTT ET AL	\$0.00
1114780000	ROSA MAE SCOTT ET AL	\$0.00
1114790000	DEPT OF TRANSPORTATION	\$0.00
1114820000	ESTELLE BROWN	\$0.00
1114830000	ESTELLA BROWN	\$0.00
1114840000	** CONFIDENTIAL **	\$0.00
1114850000	RIVIERA REAL ESTATE INVESTMENTS INC	\$0.00
1114860000	EMMA L THORNTON	\$0.00
1114870000	ATOMIC HOLDINGS LLC	\$0.00
1114880000	ATOMIC HOLDINGS LLC	\$0.00
1114890000	RED BRICK HOLDINGS LLC	\$0.00
1114900000	RED BRICK HOLDINGS LLC	\$0.00
1114910000	CYNTHIA L RUFFIN AND LARRY BROWN	\$0.00
1114920000	ALMA E JACKSON AND RONALD E MILLER JR ET AL	\$0.00
1114930000	CARMELLA HOMES LLC	\$0.00
1114940000	NEVELA S ALLEN	\$0.00
1114950000	SARAH WHITTINGTON	\$0.00
1114960000	SARAH F CROSLEY	\$0.00
1114970000	HMC VENTURES LLC	\$0.00
1114980000	COPPER PENNY DELAWARE LLC	\$0.00
1114990000	MARY S SAMPSON ET AL	\$0.00
1115000000	CAMILLA BROWN	\$0.00
1115010000	LATONJA JONES	\$0.00
1115020000	LEON MUTTON	\$0.00
1115030000	BESSIE JONES ESTATE OF	\$0.00
1115040000	BESSIE JONES ESTATE OF	\$0.00
1115050000	ANDREW J MATHIS JR	\$0.00
1115060000	ESTATE OF JOHNNIE L GOODMAN	\$0.00
1115070000	WILLIE AND LUCILLE SWEET	\$0.00
1115080000	ST MARY MISSIONARY BAPTIST CHURCH OF TAMPA INC	\$0.00
1115100000	JOSE F GRINAN	\$0.00
1115110000	JOSE F GRINAN	\$0.00
1115120000	DOLORES BLANCHETT	\$0.00
1115130000	EQUIALT FUND LLC	\$0.00
1115140000	** CONFIDENTIAL **	\$0.00
1115150000	BIBLE CHURCH OF GOD INCORPORATED	\$0.00
1115160015	HOLTSINGER INC	\$1,421.92
1115160020	HOLTSINGER INC	\$89.64
1115190000	CBM TWO HOTELS LP	\$0.00
1115250000	ALFREDO ROSELLO/ TRUSTEE	\$194.73
1115370000	DEBORAH H JOHNSON ET AL	\$14.24
1115410000	WISENHEIMER LLC	\$40.79
1115410100	DEPT OF TRANSPORTATION	\$0.00
1115411000	1406 N DALE MABRY LLC	\$94.39

FOLIO	OWNER	ASSESSMENT
1115450000	EDWARD BRYANT ET AL	\$0.00
1115460000	DOYLE W HAYNES	\$0.00
1115470000	MJRE LLC	\$0.00
1115480000	WYDINE MC NAIR-HENDERSON ET AL	\$0.00
1115490000	SHEILA M BRYANT ET AL	\$0.00
1115500000	PALORI HOMES LLC	\$0.00
1115510000	MRDJ ISLAND PROPERTIES LLC	\$0.00
1115520000	PAULA K FREENY AND EDDYE FREEN	\$0.00
1115530000	ESTATE OF SARA HELEN THOMAS	\$0.00
1115540000	JANIE L GLEN / LIFE ESTATE	\$0.00
1115550000	HERBERT ALBERT ORDONEZ	\$0.00
1115560000	MILDRED SHULER ESTATE OF	\$0.00
1115570000	BARNER LINEAGE LLC	\$0.00
1115580000	GERALDINE GANDY	\$0.00
1115590000	DOMAIN HOMES INC	\$0.00
1115600000	MILTON AND IDELLA WILLINGHAM	\$0.00
1115610000	BETTY HOWARD	\$0.00
1115620000	MJRE LLC	\$0.00
1115630000	CLARA LAWHEAD	\$32.01
1115640000	CECILIA FERNANDEZ	\$0.00
1115650000	THOMAS C LAKE III AND THOMAS C LAKE JR	\$0.00
1115660000	GLORIA WILLIAMS	\$0.00
1115670000	LTD FAMILY TRUST LLC	\$0.00
1115680000	BETTYE BROADHURST KING	\$0.00
1115690000	THOMAS C LAKE III	\$0.00
1115700000	ERIKA NICOLE BETHUNE	\$0.00
1115710000	CARRIE LEE GRAHAM / LIFE ESTATE	\$0.00
1115720000	ESTELLA VINSON	\$0.00
1115730000	RAYMOND J TESTMAN BEST ET AL	\$0.00
1115740000	WILLIE MAE WILLIAMS	\$0.00
1115750000	LENORA FISHER AND ROLAND C FISHER	\$0.00
1115760000	ANDRETA R INGRAM LIFE ESTATE	\$0.00
1115770000	R V AND ORA WILLIAMS	\$0.00
1115780000	WILLIAM L WHITEHEAD JR	\$0.00
1115790000	ANNA MAE JENKINS/ LIFE ESTATE	\$0.00
1115800000	TIMOTHY HENDERSON	\$0.00
1115810000	DAVID AND KRISTINA PRIETO	\$0.00
1115820000	PALORI HOMES LLC	\$0.00
1115830000	BARBARA F WARREN	\$0.00
1115840000	PALORI HOMES LLC	\$0.00
1115850000	GORDIE DANIELS ET AL	\$0.00
1115860000	HOUSE WAY SOLUTIONS INC	\$0.00
1115870000	CHAND A KALIA	\$0.00
1115880000	CARRIE L BENTON	\$0.00
1115890000	KARIM SAYSSI	\$0.00



FOLIO	OWNER	ASSESSMENT
111590000	GLORIDINE D MC NAIR	\$0.00
111591000	HAZEL S HARVEY/ LIFE ESTATE	\$0.00
111592000	KARIM SAYSSI	\$0.00
111593000	KARIM SAYSSI	\$0.00
111594000	GLORIA WILLINGHAM	\$0.00
111595000	ERIC L AND GAIL P LEE	\$0.00
111596000	JOEL HOWELL AND JAMEL HOWELL	\$0.00
1115960100	GAIL P LEE	\$0.00
111597000	ESTATE OF BESSIE DAWSON	\$0.00
111598000	LEROY JR AND JOYCE TURNER	\$0.00
111599000	BARBARA JEAN TURNER AND DAVETTA L TURNER	\$0.00
111600000	CITY OF TAMPA	\$0.00
111601000	SYLVIA CLARK BRIDGES	\$0.00
111602000	ARNETTA COLLINS	\$0.00
111603000	ALICE E DAVIS	\$0.00
111604000	JIMMIE SOLOMON	\$0.00
111605000	PRUDENCE REEVES	\$0.00
111606000	CILICIA NICOLE ROGERS	\$0.00
111607000	JERALDINE LUCAS HERIVEAUX	\$0.00
111609000	ODELL M STROUD	\$0.00
111610000	MERCEDES REDDICK	\$0.00
111611000	THELMA L DAVIS	\$0.00
111613000	MARY CAROLE LEE	\$0.00
111614000	JAMES SCURRY	\$0.00
111615000	VIOLA ELIZABTH FAVORS AND JOHNNIE N FAVORS JR	\$0.00
111616000	EDI AND MARIA MARROQUIN	\$0.00
111620000	RAY D AND BARBARA B JOHNSON	\$0.00
111621000	ETHEL ROGERS ET AL	\$0.00
111623000	EULA HODGES	\$0.00
111625000	NATHANIEL AND GLORIA FOSTER	\$0.00
111627000	ESA FLORIDA INC	\$399.11
111628000	NR SPRUCE PROPERTY OWNER LLC	\$0.00
111630000	ROBERT J SANFILLIPO	\$0.00
111631000	ROSA YVONNE COBBERT	\$0.00
111632000	JOHN CARATTINI	\$0.00
111633000	KAI REAL ESTATE INVESTMENTS INC	\$0.00
111634000	TYLER SCHMIDT	\$0.00
111635000	WILLIE JR AND BARBARA J MITCHELL	\$0.00
111636000	LUJEAN BAILEY AND DAVID J BAILEY JR	\$0.00
111637000	JEFFREY D RUNDLETT	\$0.00
111638000	GLADYS HENDERSON	\$0.00
111639000	JOAQUIN PINTO MONTOYA ET AL	\$0.00
111640000	PHILLIP MICHAEL LOWE	\$0.00
111641000	REVOCABLE TRUST OF VIOLET MC CARTER	\$0.00
111642000	ANAYAT A ALI AND GULFRIN A ALI	\$0.00

FOLIO	OWNER	ASSESSMENT
1116430000	ANGEL SALAS	\$0.00
1116440000	THELMA L DANIELS AND RUBY D DANIELS	\$0.00
1116450000	AWILDE ESCOBOSA AND DENISE ESCOBOSA	\$0.00
1116460000	PATRICIA BALLOON	\$0.00
1116470000	JAMES HERD	\$0.00
1116480000	SHALIMA LOCHIN / TRUSTEE	\$0.00
1116490000	FRED WATTS	\$0.00
1116500000	BENJAMIN RIVAS SR	\$0.00
1116510000	AJACK HOLDINGS LLC	\$0.00
1116510502	GWENDOLYN LASTER AND PHILIP D LASTER	\$0.00
1116510504	GWENDOLYN LASTER AND PHILIP D LASTER	\$0.00
1116510506	GWENDOLYN LASTER AND PHILIP D LASTER	\$0.00
1116510508	GWENDOLYN LASTER AND PHILIP D LASTER	\$0.00
1116530000	BUNGALOW LLC	\$0.00
1116540000	JAMES R AND RUBY MC DOWELL	\$0.00
1116550000	2-W PROPERTIES LLC	\$0.00
1116560000	BETTY JEAN DAVIS ET AL	\$0.00
1116570000	RB40 LLC	\$0.00
1116580000	CHARLES AND ETHEL MAE TOLLIVER	\$0.00
1116590000	FRANCIS S AND KATHERINE G DAVIS	\$0.00
1116600000	MICHAEL AND ANNABELLE WOMACK	\$0.00
1116610000	ANGELA DENISE PUJOL	\$0.00
1116620000	KENYA D SUTTON AND NANCY SUTTON	\$0.00
1116630000	NANCY JO SUTTON	\$0.00
1116640000	RANDOLPH AND BETTY JEAN KINSEY	\$0.00
1116650000	EMRIDGE STREETER	\$0.00
1116660000	VERONICA AND JEROME SUTTON JR	\$0.00
1116670000	HERIBERTO NARVAEZ ET AL	\$0.00
1116680000	JEFFREY NITZ AND WEILING YE	\$0.00
1116690000	CATHERINE A MC CLENDON	\$0.00
1116700000	TORETHA ANTHONY	\$0.00
1116720000	REO REMARKETING LLC	\$0.00
1116740000	MARILYN EUTIMIO DIAZ DIAZ AND MARIA DIAZ	\$7.71
1116750000	JONATHAN GONZALEZ AND PETER GONZALEZ	\$0.00
1116760000	MARILYN EUTIMIO DIAZ DIAZ AND MARIA DIAZ	\$7.11
1116770000	MARILYN EUTIMO DIAZ DIAZ AND MARIA DIAZ	\$10.41
1116780000	PEDRO L AND MARILYN D CARBONELL ET AL	\$0.00
1116790000	DMMD VII LLC	\$0.00
1116800000	DMMD VII LLC	\$0.00
1116810000	FLORIDA GULF COAST CHAPTER ASSOCIATED BUILDERS AND	\$100.72
1116830000	NEIGHBORHOOD LENDING PARTNERS INC	\$0.00
1116840000	MIGUEL AND YOLANDA CASTREJON	\$0.00
1116850000	RIVAS BENJAMIN SR	\$0.00
1116850100	MARIA E PADRON ET AL	\$0.00
1116860000	TAHIMI MONZON	\$0.00

FOLIO	OWNER	ASSESSMENT
1116880000	ROGER E SR AND CAROLYN R BLETHEN	\$0.00
1116890000	** CONFIDENTIAL **	\$0.00
1116900000	LORENZO LEO PADRON	\$0.00
1116910000	JUN LI XIAO AND HAI YING HUANG	\$0.00
1116920000	VITA M ANASTASI/ LIFE ESTATE	\$0.00
1116930000	JOE REDNER	\$0.00
1116940000	AVELINA MERCED AND ROIGLEN J MERCED	\$0.00
1116950000	BEVERLY JO MORGADO ET AL	\$0.00
1116960000	ROBERTO ROQUE AND MARLEN GONZALEZ	\$0.00
1116960100	RAFAEL BORREGO HERNANDEZ ET AL	\$0.00
1116970000	YOLANDO GUTIERREZ DIAZ	\$0.00
1116980000	JORGE MONTE	\$0.00
1116990000	MRDJ ISLAND PROPERTIES LLC	\$0.00
1117030000	VERIZON FLORIDA INC	\$0.00
1117100000	CARROLL AIR SYSTEMS INC	\$105.97
1117120000	TEJAS ASSOCIATES LLC	\$39.74
1117180000	DMC PROPERTY INC	\$250.30
1117190000	JP MORGAN CHASE BANK N A	\$206.77
1117210000	TEJAS ASSOCIATES LLC	\$434.10
1117240000	LEVYCO LLC	\$136.41
1117260000	FRANCHISE REALTY INTERSTATE CORP	\$232.26
1117280000	JEM INVESTMENTS LTD	\$308.01
1117370000	DEPT OF TRANSPORTATION	\$0.00
1117410000	SOUTH TAMPA ECUMENICAL MINISTRIES INC	\$0.00
1117450000	TAMPA ELECTRIC CO	\$0.00
1117480000	TAMPA BAY 1 LLC	\$438.36
1117580000	JOHN M AND JOANNA L ROBERTS	\$46.65
1117590000	WESTSHORE TAMPA INVESTORS LLC	\$99.88
1117600000	PT CAPITAL INVESTORS LLC	\$55.63
1117610000	SHING MEDIA WORLDWIDE LLC	\$46.95
1117620000	SHING MEDIA WORLDWIDE LLC	\$0.00
1117670000	TAMPA BAY 1 LLC	\$33.27
1117710000	BROMLEY TAMPA INVESTORS LTD	\$475.52
1117720000	LUCAS INVESTORS LLC	\$182.22
1117760000	TAMPA BAY 1 LLC	\$26.82
1117770000	CIRCLE K STORES INC	\$143.85
1117810100	TAMPA BAY 1 LLC	\$0.00
1117850000	FIRST DINER CORP	\$0.00
1117860000	S KARRAN CORP	\$49.19
1117870000	S KARRAN CORP	\$0.00
1117880000	S KARRAN CORP	\$0.00
1117890000	GRACE TAMPA ACQUISITION LLC	\$0.00
1117900000	JOSE L AND YOLANDA V COSIO	\$25.58
1117910000	ROBBEN C MILJUS TRUSTEE	\$47.58
1117910100	PLANT PROPERTY LLC	\$32.74

FOLIO	OWNER	ASSESSMENT
1117910200	MARCOS E AND AUREA B LARRALDE	\$15.37
1117960000	MARIA DIAZ/ TRUSTEE	\$0.00
1117960100	MARIA DIAZ/ TRUSTEE	\$0.00
1117970000	MARIA DIAZ/ TRUSTEE	\$0.00
1117990000	HILLSBOROUGH COUNTY VOA LIVING CENTER II	\$0.00
1118000000	ANTHONY D JR AND HILDA V LLANES TRUSTEES	\$0.00
1118010000	TRACY MCCLOUD ET AL	\$0.00
1118010100	ROSA POTTER	\$0.00
1118020000	DIGNA F FIGUEROA	\$0.00
1118030000	FIDEL V AND ORBELINA E FLORES	\$0.00
1118040000	ESTATE OF WILLIAM F MOORE	\$0.00
1118050000	GLORIA MANTILLA	\$0.00
1118060000	ROSEMARY COSSUTO	\$0.00
1118070000	DAMIEN M RODRIGUEZ	\$0.00
1118080000	TUAN NGUYEN AND KIM DO THI TRUONG	\$0.00
1118090000	WALTER SANTOS AND MAGALY M LEON	\$0.00
1118100000	VANESSA REYES	\$0.00
1118110000	GISEL MORALES	\$0.00
1118120000	ERNESTO M PEREZ AND URBANO DIAZ	\$0.00
1118130000	WALTER AND MAGALY LEON	\$0.00
1118140000	REINALDO AND MAGDALENA TOLEDO/TRUSTEES	\$0.00
1118150000	ANNIER JIMENEZ	\$0.00
1118160000	JAVIER ROBIANA	\$0.00
1118170000	RICHARD RIDER	\$0.00
1118190000	JUAN CARLOS LEYVA	\$0.00
1118200100	CIPRIANO TEODORE	\$0.00
1118210000	ELOY LUIS	\$0.00
1118220000	JESUS AND MARIA ELISA MERINO	\$0.00
1118230000	DAISY B GAY	\$0.00
1118240000	SHARON A BEASLEY	\$0.00
1118250000	DAVID RAMIREZ	\$0.00
1118260000	ALEXANDER H ABDELSAYED AND MONICA PANSARELLA	\$0.00
1118270000	JOSE AGUILERA AND MIRTA PINO	\$0.00
1118290000	ISABEL M VALLADARES IZQUIERDO	\$0.00
1118300000	ROSA C MACHO	\$0.00
1118310000	GONZALEZ FAMILY TRUST	\$13.81
1118320000	HENRY AND JEANETTE LLAUGHER	\$0.00
1118330000	DONALD E AND GRACE FREDRICKSON	\$0.00
1118340000	ISRAEL ALONSO AND ADELINA MARTINEZ	\$0.00
1118350000	MARTA GAVILAN/ LIFE ESTATE	\$0.00
1118360000	MARIA DIAZ/ TRUSTEE	\$0.00
1118360100	DELIER SR AND ODALYS DIAZ	\$0.00
1118370000	AZZARELLI BUILDERS INC	\$23.06
1118380000	3707 CHERRY LLC	\$0.00
1118440000	ROD-MAN INC	\$0.00

FOLIO	OWNER	ASSESSMENT
1118450000	ROD-MAN INC	\$0.00
1118460000	ROD-MAN INC	\$17.36
1118465000	ROD-MAN INC	\$8.84
1118470000	ROD-MAN INC	\$73.47
1118490000	INGENUE INC	\$45.57
1118500000	3707 CHERRY LLC	\$231.79
1118510000	WALTER P AND SARA ROMEO	\$16.62
1118520000	HYER-SCHMITT HOLDINGS LLC	\$0.00
1118530000	HYER-SCHMITT HOLDINGS LLC	\$0.00
1118540000	HYER-SCHMITT HOLDINGS LLC	\$100.27
1118550000	JERRY W AND DELMA M MARTIN	\$18.55
1118570000	SRI REAL ESTATE PROPERTIES LLC	\$132.75
1118620000	RTH 40/7 LLC	\$0.00
1118640000	LESTER P AND REBA N MCKINNEY	\$0.00
1118650000	JAMES R HUDSON	\$0.00
1118660000	LILLIAN JACKSON	\$0.00
1118670000	FAYE FAULKS	\$0.00
1118680000	DOROTHY ROBERTS NEWTOWN	\$0.00
1118690000	MINNIE LEE SIMMONS/ LIFE ESTATE	\$0.00
1118700000	BERNICE A HARVEY	\$0.00
1118710000	JOSE L TORRES JR	\$0.00
1118720000	LULA MAE VANN ET AL	\$0.00
1118730000	ADVANTA IRA SERVICES LLC	\$0.00
1118740000	LBS AND N PROPERTIES INVESTORS	\$0.00
1118750000	JOE REDNER	\$0.00
1118760000	MASALENA ECHOLS	\$0.00
1118770000	EVELYN CAPEL ESTATE OF	\$0.00
1118780000	RENE BAUTISTA	\$0.00
1118790000	LEE A REDDICK AND LONNIE REDDICK	\$0.00
1118800000	JABESSA S MAJOR ET AL	\$0.00
1118810000	MAHESH P PATEL	\$0.00
1118820000	ALTAMEASE NICKSON	\$0.00
1118830000	RUTH STEWART	\$0.00
1118840000	MINNIE REED	\$0.00
1118850000	MIGUEL A AND GLADYS I FLORES	\$0.00
1118860000	ARTIS AND BESSIE WILLIAMSON	\$0.00
1118870000	MICHELLE MITCHELL	\$0.00
1118880000	JOE REDNER	\$0.00
1118890000	PATSY N AND W BYRON TAYLOR JR TRUSTEES	\$119.81
1118900000	WEST LLC	\$117.26
1118910000	JOSEPH R REDNER	\$0.00
1118920000	ELIZA MC GRIFF	\$0.00
1118930000	JOE REDNER	\$0.00
1118940000	TONI ANN DERBY	\$0.00
1118950000	TONI DERBY	\$0.00

FOLIO	OWNER	ASSESSMENT
1118960000	JOSEPH REDNER	\$0.00
1118970000	H H CLARK	\$0.00
1118980000	JOE REDNER	\$0.00
1118990000	JOSEPH R REDNER	\$0.00
1119000000	JOR REDNER	\$0.00
1119010000	AARON AND VALERIE E MOSLEY	\$0.00
1119020000	VALE TODO LLC	\$0.00
1119020500	BAYWAY DMH AND SPRUCE LLC/ ET AL	\$164.95
1119030000	LC BENYOS	\$121.64
1119030100	FREE COURSE INC	\$106.24
1119050000	JOE REDNER	\$51.14
1119060000	2230 N DALE MABRY LLC	\$77.70
1119070000	VONCIEL WILLIAMS	\$0.00
1119080000	JAMES ADDISIN HARMON	\$0.00
1119090000	VERETTE BRYANT ET AL	\$0.00
1119100000	ESTATE OF W A GREEN	\$0.00
1119110000	** CONFIDENTIAL **	\$0.00
1119120000	JAMES EDWARD CROSS ET AL	\$0.00
1119130000	FELECIA GREAUX ET AL	\$0.00
1119140000	KERMIT R AND ALTA M HARVEY	\$0.00
1119150000	M T JR AND LILLIAN THOMAS	\$0.00
1119160000	REGINALD J NICKSON SR	\$0.00
1119170000	PATRICIA ANN BROWN AND MELVIN BROWN SR	\$0.00
1119180000	MINNIE SHEPPARD ESTATE OF	\$0.00
1119190000	REGINA G GONZALEZ	\$0.00
1119200000	JOSEPH REDNER	\$0.00
1119210000	ESTATE OF ERNEST BROWN	\$0.00
1119220000	STEVE B STEPHENS AND MARION DOWLING	\$0.00
1119230000	MAURICE LARSHAE GREEN / TR	\$0.00
1119240000	JUANA M ROJAS	\$0.00
1119250000	NETTIE F JAMES ET AL	\$0.00
1119260000	ROSA LOWE LIFE ESTATE	\$0.00
1119270000	DAVID E AND LEE E STEPHENS	\$0.00
1119280000	MATTIE P MORRIS	\$0.00
1119290000	ARELI GARCIA	\$0.00
1119300000	RHONDA BROWN CAMPBELL	\$0.00
1119310000	SWAY 2014-1 BORROWER LLC	\$0.00
1119320000	THEODORE AND ELOUISE UNDERWOOD	\$0.00
1119330000	ESTATE OF LESLIE WARD	\$0.00
1119340000	BRYAN ZHIHENG AND DENISE LIYU WONG	\$0.00
1119350000	HAROLD E SMITH ET AL	\$0.00
1119360000	WALTER L TURNER/ LIFE ESTATE	\$0.00
1119370000	HARVEY NICHOLS/ LIFE ESTATE	\$0.00
1119380000	LUJANA POWELL ET AL	\$0.00
1119390000	ESTATE OF CATHERINE COOPER	\$0.00

FOLIO	OWNER	ASSESSMENT
111940000	JO ANN HILL AND ROBERT RUBIN	\$0.00
111941000	HERBERT L MYERS JR	\$0.00
111942000	REGINALD J NICKSON	\$0.00
111943000	MICHAEL DWAYNE WILLIAMS	\$0.00
111944000	ARTHUR L ROBINSON / TRUSTEE	\$0.00
111945000	RUSSELL MINOR CATO III AND SAIDA KOUYA	\$0.00
111946000	LUCILLE NILES FRANKLIN	\$0.00
111947000	CARALEE HAYS	\$0.00
111948000	NORBERTO GARCIA-LABADY	\$0.00
111949000	KAREN L COOPER	\$0.00
111950000	STEVE STEPHENS AND MARION DOWLING	\$0.00
111951000	ESTATE OF HATTIE MAE GATLIN	\$0.00
111952000	ROBERT LONG AND ROBERT C LONG	\$0.00
111953000	FREDERICK H STEPHENS ET AL	\$0.00
111954000	SANDRA HENDERSON ET AL	\$0.00
111955000	MARGARET JEANETTE BRUNER/LIFE ESTATE	\$0.00
111956000	ANDREW J BELL	\$0.00
111957000	ANDREW J AND RILLA M BELL	\$0.00
111958000	RONALD AND THERESA T SIMS	\$0.00
111959000	ELLA REE MYERS	\$0.00
111960000	MARLOW L BLAIR	\$0.00
111961000	ROSE MARY WILDER LIFE ESTATE	\$0.00
111962000	JACQUELYN BELLAMY MENTOR	\$0.00
111963000	D A AND BERTHENESS BRYANT	\$0.00
111964000	BRANDAN E HARDIE	\$0.00
111965000	BETTY BAKER	\$0.00
111966000	GUNN PROPERTIES OF TAMPA INC / TR	\$0.00
111967000	ESTATE OF ZITA E GOVANTES	\$0.00
111968000	JOSEPH CARTER	\$0.00
111969000	JOSEPH R REDNER	\$0.00
111970000	GRIDIRON PROPERTIES LLC	\$0.00
111971000	MAISHA HAYES	\$0.00
111972000	** CONFIDENTIAL **	\$0.00
111973000	TOMMIE E JESSIE JR	\$0.00
111974000	ESTATE OF LOUISE WILLIAMS ET AL	\$0.00
111975000	MICHAEL N MOHAMED	\$0.00
111976000	CASANDRA FULLER ET AL	\$0.00
111977000	KEITH AND JENNIFER HERCULES	\$0.00
111978000	GERALTE FORTUNE	\$0.00
111979000	JESSIE CARTER	\$0.00
111980000	YUVRAJ SINGH DHESI	\$0.00
111981000	LARRY WALLACE AND DEBRA WALLACE	\$0.00
111982000	LYDIA F ALI AND ISHMAEL ALI JR	\$0.00
111983000	DELORES SIMS AND CECIL E SIMS	\$0.00
111984000	BAYSIDE PROPERTIES LLC	\$0.00

FOLIO	OWNER	ASSESSMENT
1119850000	ZSA ZSA CUSSEAU ET AL	\$0.00
1119860000	LUTRELLE H AND MARILYN A COLBERT	\$0.00
1119870000	ARM PROPERTIES LLC	\$0.00
1119880000	ESTATE OF SONYA BURDHETT ALLEN ET AL	\$0.00
1119890000	MARGARET MCCRAY AND FRANCIS W BROWN LIFE ESTATE	\$0.00
1119900000	JOE REDNER	\$0.00
1119910000	JOSUE FIGUEROA	\$0.00
1119920000	PAMELA A CURRY-WALKER	\$0.00
1119930000	HARVEY NICHOLS/ TRUSTEE	\$0.00
1119940000	ESTATE OF SARAH PRINGLEY	\$0.00
1119950000	MARGARET C MOUNT	\$0.00
1119960000	CIGAR CITY BREWING LLC	\$0.00
1119970000	R D LEWIS	\$0.00
1119980000	THELMA CURTIS	\$0.00
1119990000	ANNIE LEE FERGUSON ESTATE OF	\$0.00
1120000000	FLOR LUIS	\$0.00
1120020000	ESTATE OF JOSE M CASTANEDA	\$0.00
1120030000	APARTMENTS AT GRADY SQUARE LLC	\$0.00
1120040000	IDA EDWARDS	\$0.00
1120050000	OTIS THOMAS ET AL	\$0.00
1120060000	MARJORIE E JOHNSON	\$0.00
1120070000	J A AND BOBBIE BAGLEY	\$0.00
1120080000	ALMA HIRES/ LIFE ESTATE	\$0.00
1120090000	BEATRICE NEWTON/ LIFE ESTATE	\$0.00
1120100000	CAGLAR BETOS	\$0.00
1120110000	MAURICE R HARVEY	\$0.00
1120120000	HORACIO LARA	\$0.00
1120130000	DELORES S JOHNSON	\$0.00
1120140000	LUIS R AND MARSHA J LEYVA	\$0.00
1120150000	EVELYN L STREETS AND DR DAVID R WATKINS	\$0.00
1120160000	EUGENE AND ROSA LEE GIMBLET ET AL	\$0.00
1120170000	ESTATE OF EUNICE S GIPSON	\$0.00
1120180000	CHAND A KALIA	\$0.00
1120190000	RUDENE SR AND MAMIE C IGLES	\$0.00
1120200000	CAROLYN B BURTON	\$0.00
1120210000	KRISHNA OF TAMPA LLC	\$50.99
1120210012	NEW PRIVATE RESTAURANT PROPERTIES LLC	\$298.42
1120210014	NEW PRIVATE RESTAURANT PROPERTIES LLC	\$252.97
1120210016	OSD REAL ESTATE LLC	\$263.02
1120210018	NF II/CI TAMPA AIRPORT LLC	\$1,816.01
1120210020	CRESCENT WESTSHORE VENTURE LLC	\$0.00
1120210022	PKY INTERNATIONAL PLAZA VI LAND LLC	\$0.00
1120210102	FREP III DALE MABRY RETAIL LLC	\$911.72
1120210104	FREP III DALE MABRY RETAIL LLC	\$313.85
1120210106	SOUTH FLORIDA BARBEQUE OF STADIUM INC	\$180.72



FOLIO	OWNER	ASSESSMENT
1120210152	MONICA BASSI	\$0.00
1120210154	MARTA MARTINEZ AND JUAN MARTINEZ ET AL	\$0.00
1120210156	NICHOLAS MANTILLA LOEPER	\$0.00
1120210158	SARAH K FELGER	\$0.00
1120210160	CHRISTOPHER AND KATHLEEN WERNER	\$0.00
1120210162	SCHUCK HOLDINGS LLC	\$0.00
1120210164	JABER REALTY LLC	\$0.00
1120210166	PAUL C AND IRENE J FARANO TRUSTEES	\$0.00
1120210168	ZIVILE RAUDONIENE	\$0.00
1120210170	BRYAN L KING	\$0.00
1120210172	MICHAEL R HYDORN	\$0.00
1120210174	ANNA TOSSOONIAN/ TRUSTEE	\$0.00
1120210176	MILENA BERTOLINI	\$0.00
1120210178	DIANE COUNTS	\$0.00
1120210180	STEVEN J LOPEZ	\$0.00
1120210182	TODD WRIGHT	\$0.00
1120210184	THEODORE RYAN HAMAKER JR	\$0.00
1120210186	FILOMENA FELICIA FERRARA	\$0.00
1120210188	JIMMY KRSTZ	\$0.00
1120210190	ALBERT ALAGHEBAND	\$0.00
1120210192	JAMES ESTIGOY	\$0.00
1120210194	CAN J CUMMINS AND RANDALL P CUMMINS	\$0.00
1120210196	ESTATE OF GISELE GREEN	\$0.00
1120210198	MARTIN Z JOHNSON	\$0.00
1120210200	CESAR R ROMERO	\$0.00
1120210202	MOHAMMAD ALI DAEMI	\$0.00
1120210204	MASOUD AND SONIA FOROUGH	\$0.00
1120210206	VISHAL SHAH	\$0.00
1120210208	PARVIZ AMIRHOR	\$0.00
1120210210	ANGELA LORENZO	\$0.00
1120210212	PARVIS AND JACQUELINE AMIRHOR	\$0.00
1120210214	JULIE CHAVERO	\$0.00
1120210216	LEON M AND KAY A AKINS/TRUSTEES	\$0.00
1120210218	LINDA J WHITE	\$0.00
1120210220	STEPHANIE PORCELLA	\$0.00
1120210222	CAPITAL FOUNDATION LLC	\$0.00
1120210224	EVAN TUMMEL	\$0.00
1120210226	PAOLA F VELANDIA	\$0.00
1120210228	JOSEMON THATHAMKULAM	\$0.00
1120210230	SO BLUE LLC	\$0.00
1120210232	LEONARD G REGNETTA JR	\$0.00
1120210234	PHILIP ATIGRE AND ASHLYN WATSON	\$0.00
1120210236	KATRINA D LINDSEY	\$0.00
1120210238	TIFFANY LYNN POE	\$0.00
1120210240	SCHWARTZ AT VILLA SONOMA LLC	\$0.00

FOLIO	OWNER	ASSESSMENT
1120210242	DOUGLAS KADOSKI	\$0.00
1120210244	KAI DUNCAN	\$0.00
1120210246	J J ELLIS LLC	\$0.00
1120210248	ANAND I TAILOR	\$0.00
1120210250	ANA VIRGINIA TORO TRUSTEE	\$0.00
1120210252	EUGENE CHARLES CABRERA	\$0.00
1120210254	JUNE S PAK	\$0.00
1120210256	SCHWARTZ AT VILLA SONOMA LLC	\$0.00
1120210258	TUSCANY TAMPA LLC	\$0.00
1120210260	JUAN JESUS MORA VALLADARES ET AL	\$0.00
1120210262	PEDRO ELIAS ARISMENDI AND MONICA ARISMENDI	\$0.00
1120210264	CARI ANN ALLEN	\$0.00
1120210266	REMAL PATEL	\$0.00
1120210268	SAMEER S AND JOY D MOUSSLY	\$0.00
1120210270	ISABELLA AND JOHN RANDOLPH III WOOLDRIDGE	\$0.00
1120210272	SARA RIZK ET AL	\$0.00
1120210274	VEACESLAV IGNATIEV AND MARIA A HOUGH	\$0.00
1120210276	EARL F III AND YVONNE L WILSON	\$0.00
1120210278	WESAM STEMBOROSKI	\$0.00
1120210280	ROGER W HALL JR	\$0.00
1120210282	RUDOLPH SMITH JR	\$0.00
1120210284	WILLIAM J AND CINDY E BIGHAM	\$0.00
1120210286	BRAD PECKLER AND LASSITER MASON	\$0.00
1120210288	CALEB M HAYES	\$0.00
1120210290	HBNM PROPERTIES LLC	\$0.00
1120210292	JAMES P KIMURA AND KIMBERLY S KIMURA	\$0.00
1120210294	NUNO SACADURA AND KIM BUI	\$0.00
1120210296	ADRIAN DYMANT	\$0.00
1120210298	VIVIAN LIT	\$0.00
1120210300	STACY JALLO	\$0.00
1120210302	THERESA DIANE EASTWOOD DAVIS	\$0.00
1120210304	LISA HURST WOODBURY AND LINDA C MEDINA	\$0.00
1120210306	RAYMOND P AND AMELIA J FARLEY	\$0.00
1120210308	LINDSAY A LIPSKY	\$0.00
1120210310	GOLDEN SUNRISE PROPERTIES LLC ETAL	\$0.00
1120210312	WENDY G BANNING	\$0.00
1120210314	RICHARD R PRADO	\$0.00
1120210316	ROBERT A BUZZEO TRUSTEE ET AL	\$0.00
1120210318	JACK JALLO	\$0.00
1120210320	PETER A HARTMANN	\$0.00
1120210322	ANDRES GENARO REGALADO	\$0.00
1120210324	SPARKLING INVESTMENT HOLDINGS LLC	\$0.00
1120210326	CRAIG BENNER ET AL	\$0.00
1120210328	ANGEL FONTANEZ	\$0.00
1120210330	SHAWN H FOGUTH	\$0.00

FOLIO	OWNER	ASSESSMENT
1120210332	JERZY MAJCZENKO	\$0.00
1120210334	MAURO MORI	\$0.00
1120210336	ROBERT J MULHEARN AND DANA CANNIN	\$0.00
1120210338	SALT LIFE PROPERTY LLC	\$0.00
1120210340	ELIZABETH R SHERMAN AND MASSIMO GALANTI	\$0.00
1120210342	RONALD A CHIN AND LISSA M CHIN	\$0.00
1120210344	BRIDGET J LEPRE	\$0.00
1120210346	BROOKS A PALMER	\$0.00
1120210348	ANDERSON H SHEN	\$0.00
1120210350	RAMZI DKEIDEK	\$0.00
1120210352	DRU MICAH PARRIES	\$0.00
1120210354	TRAN LE	\$0.00
1120210356	ROBERT WAXMAN	\$0.00
1120210358	KATHERINE WORLEY	\$0.00
1120210360	MANISHA SHARMA	\$0.00
1120210362	ALPHA BLUE LLC/TRUSTEE	\$0.00
1120210364	ANA M AND BENITO C ROMAN ET AL	\$0.00
1120210366	DANTE M SKOURELLOS	\$0.00
1120210368	LEONARDO GUIM	\$0.00
1120210370	CHRYSANTHUS M ACOSTA	\$0.00
1120210372	TAKUYA YAMADA	\$0.00
1120210374	E DRAC LLC	\$0.00
1120210376	SHANNON L LITTLEJOHN	\$0.00
1120210378	PATRICIA MOURTADA	\$0.00
1120210380	CLARE B EMERSON	\$0.00
1120210382	PAUL MARREN JR AND PAUL MARREN SR	\$0.00
1120210384	MICHAEL DAVID KLEIN	\$0.00
1120210386	RICHARD THOMAS HELME	\$0.00
1120210388	MATTHEW THOMAS BROWN AND CHRISTOPHER J DELAMERE	\$0.00
1120210390	KAVREN HOLDINGS LLC	\$0.00
1120210392	HIBA Z ALYAWER	\$0.00
1120210394	HEDI D ROSS	\$0.00
1120210396	STEPHANIE CHANG	\$0.00
1120210398	DORA CORTES ARBOLEDA	\$0.00
1120210400	SOOK F BONG	\$0.00
1120210402	DENNIS M AND COLLEEN C DRUMMOND	\$0.00
1120210404	ROBERTO MORI AND NATHALIE MENDEZ	\$0.00
1120210406	SCHWARTZ AT VILLA SONOMA LLC	\$0.00
1120210408	ELISHA A BOSEMAN	\$0.00
1120210410	ALLEN W AND JULIE A BROKAW	\$0.00
1120210412	ALVIN LUI	\$0.00
1120210414	DEREK LEWIS KUNKLE	\$0.00
1120210416	ELENA MCFADDEN	\$0.00
1120210418	DANIEL COSTANTINO	\$0.00
1120210420	LISA M PERKINS	\$0.00

FOLIO	OWNER	ASSESSMENT
1120210422	RONALD G GILLIS II AND KRISTA CORDON	\$0.00
1120210424	MI4 HOLDINGS LLC	\$0.00
1120210426	ALEXIS N SCHMIDT	\$0.00
1120210428	ALINE LIMEIRA	\$0.00
1120210430	KENNETH MILBURN	\$0.00
1120210432	LARRY E GULICK AND B FITZROY INNISS	\$0.00
1120210434	ANTOINE ROMULUS	\$0.00
1120210436	JOHN GREGORY CARROLL	\$0.00
1120210438	RITA KATONA	\$0.00
1120210440	SCOTT ROBERT AND MICHELLE MA BENECKE	\$0.00
1120210442	MAYFLY CAPITAL LP	\$0.00
1120210444	SO BLUE LLC	\$0.00
1120210446	SCHWARTZ AT VILLA SONOMA LLC	\$0.00
1120210448	ELISE AMANDA SPAULDING	\$0.00
1120210450	MARY JO HAWKINS	\$0.00
1120210452	SHAHIN NASSERI	\$0.00
1120210454	PEGGY SPEER	\$0.00
1120210456	SO BLUE LLC	\$0.00
1120210458	EDUARDO RODRIGUEZ	\$0.00
1120210460	DOROTHEA C ASHTON	\$0.00
1120210462	BENJAMIN RIVAS	\$0.00
1120210464	DELFIN CARREON SR AND MAGDALENA NINA CARREON	\$0.00
1120210466	RYAN BELEC	\$0.00
1120210468	MICHELLE MA AND SCOTT ROBERT BENECKE	\$0.00
1120210470	TAYLOR J HANDY	\$0.00
1120210472	AMESIA PROPERTIES LLC	\$0.00
1120210474	JOSEPH J MARRONE III ET AL	\$0.00
1120210476	MADHUKAR BEEMA	\$0.00
1120210478	NANCY LONG AND BRIAN LANGOWSKI	\$0.00
1120210480	REBECCA AND ADOLFO W DEPARIS	\$0.00
1120210482	ANABEL JIMENEZ ET AL	\$0.00
1120210484	TERESA J PRIVITERA	\$0.00
1120210486	EVAN F CHAMBERS AND DENISE B CHAMBERS	\$0.00
1120210488	ORVILLE SOTO	\$0.00
1120210490	ANDREWS PROPERTIES FLORIDA LLC	\$0.00
1120210492	MICHAEL J CURLEY	\$0.00
1120210494	JOAO PAULO PASSAMANI LEITE	\$0.00
1120210496	NIGEL SEARLE AND MELISSA SEARLE	\$0.00
1120210498	MIAD MALEKI AND MEHRNAZ KHADIV	\$0.00
1120210500	ANGELLA E TOMLINSON AND RICHARD E STEWART	\$0.00
1120210502	ROBERT W PUGH	\$0.00
1120210504	VERTICA PARTNERS LLC	\$0.00
1120210506	CHANDRA L BLOOD	\$0.00
1120210508	PAUL F AND IRINA SCHILLING	\$0.00
1120210510	MAX OLIGARIO	\$0.00

FOLIO	OWNER	ASSESSMENT
1120210512	FERNANDO MELENDEZ	\$0.00
1120210514	CHRISTOPHER MCMAHON	\$0.00
1120210516	WALTER B METCALF IV TRUST	\$0.00
1120210518	KEVIN DEC LLC AND XOM LLC	\$0.00
1120210520	ALISON N HUFFAKER	\$0.00
1120210522	NEWSON ORGANIZATIONAL CONSULTING LLC	\$0.00
1120210524	TONY THOMAS	\$0.00
1120210526	CHADWICK M SCHAFER	\$0.00
1120210528	CARLOS CAMPO	\$0.00
1120210530	ERIC N PHILYOR	\$0.00
1120210532	TONIA LAURETTA ROSSI	\$0.00
1120210534	SPARKLING INVESTMENT HOLDINGS LLC	\$0.00
1120210536	NOLA THOMAS	\$0.00
1120210538	EL BEST LLC	\$0.00
1120210540	CHAD KELLER AND ERIN KELLER	\$0.00
1120210542	MICHAEL T REGISTER	\$0.00
1120210544	DOROTHY MULCAHY	\$0.00
1120210546	MOHAMMED Z AL-SAMKARI	\$0.00
1120210548	GREG M KESSLER	\$0.00
1120210550	RS SCHWARTZ COMPANY LLC	\$0.00
1120210552	BT REALTY 1424 LLC	\$0.00
1120210554	EKATERINA VOROBYOVA ET AL	\$0.00
1120210556	EDGAR A ZABALETA	\$0.00
1120210558	JANE J SHIN	\$0.00
1120210560	REBECCA VAN WART	\$0.00
1120210562	NEW TAMPA REAL ESTATE HOLDINGS LLC	\$0.00
1120210564	PAUL SMERDON	\$0.00
1120210566	JUSTIN PAUL TORRE	\$0.00
1120210568	MARTHA MONTENEGRO-ZAPATA ET AL	\$0.00
1120210570	GAIL E CONNOR	\$0.00
1120210572	STEVEN READER	\$0.00
1120210574	MEGAN A SHOWALTER AND PATRICIA L SHOWALTER	\$0.00
1120210576	SHAHAD ASKANDAR ET AL	\$0.00
1120210578	MICHELE C MCKAY	\$0.00
1120210580	BT REALTY 2406 LLC	\$0.00
1120210582	GAIL E CONNOR	\$0.00
1120210584	MAGALI G RODRIGUEZ	\$0.00
1120210586	MELANIE SCALA	\$0.00
1120210588	BEN MOK	\$0.00
1120210590	MATTHEW TROMBLY	\$0.00
1120210592	CHARLES AND JOANNE L OLIVERI	\$0.00
1120210594	JACK SAGER	\$0.00
1120210596	ANDRIY IVASHKIV	\$0.00
1120210598	AKINFEMIWA O AKINTEWE	\$0.00
1120210600	NADIM HAJJE	\$0.00

FOLIO	OWNER	ASSESSMENT
1120210602	EFREN SANCHEZ AND ZULAY MARQUEZ	\$0.00
1120210604	RYAN DOUGLAS CHARD	\$0.00
1120210606	RIVAS BENJAMIN SR	\$0.00
1120210608	KEVYN BRAZZY	\$0.00
1120210610	KEVIN NICHOLS	\$0.00
1120210612	MICHAEL FALLEN AND MELODIE HILLIER	\$0.00
1120210614	ELIZABETH ROJAS	\$0.00
1120210616	LAUREN M BROOKS	\$0.00
1120210618	TATIANA VELASCO LEITE	\$0.00
1120210620	SUZANNE E SPEDDING	\$0.00
1120210622	LIANA V MAHARAJ	\$0.00
1120210624	JASON W HAVENS	\$0.00
1120210626	DAVID LLONA	\$0.00
1120210628	ALEX JUNG ET AL	\$0.00
1120210630	RAUL A ORTIZ AND EVELYN LOPEZ	\$0.00
1120210632	TUSCANY TAMPA LLC	\$0.00
1120210652	METROPOLITAN LIFE INSURANCE COMPANY	\$5,433.57
1120210654	METROPOLITAN LIFE INSURANCE COMPANY	\$365.05
1120210658	METROPOLITAN LIFE INSURANCE COMPANY	\$6,740.27
1120210662	METROPOLITAN LIFE INSURANCE COMPANY	\$6,302.77
1120210666	METROPOLITAN LIFE INSURANCE COMPANY	\$0.00
1120210668	METROPOLITAN LIFE INSURANCE COMPANY	\$0.00
1120210670	METROPOLITAN LIFE INSURANCE COMPANY	\$883.18
1120210672	METROPOLITAN LIFE INSURANCE COMPANY	\$566.25
1120210674	METROPOLITAN LIFE INSURANCE COMPANY	\$0.00
1120210676	METROPOLITAN LIFE INSURANCE COMPANY	\$0.00
1120211002	INLAND WESTERN TAMPA WALTERS LLC	\$1,382.55
1120211006	TARGET CORPORATION	\$1,442.77
1120211008	LOIS REALTY CORP	\$0.00
1120211010	WALTER'S CROSSING CONDOMINIUM ASSOCIATION	\$0.00
1120212002	LOIS REALTY CORP	\$526.20
1120212004	INLAND WESTERN TAMPA WALTERS LLC	\$727.22
1120212008	INLAND WESTERN TAMPA WALTERS LLC	\$137.92
1120220100	HILLSBOROUGH COUNTY AVIATION AUTHORITY	\$0.00
1120220200	HILLSBOROUGH COUNTY AVIATION AUTHORITY	\$0.00
1120280000	ADVANCED HORIZONS VI LLC	\$537.91
1120280100	WESTGATE APARTMENTS OF TAMPA INC	\$219.30
1120290000	4905 WEST LAUREL INVESTMENTS LLC	\$372.09
1120290200	GT FINANCIAL LLC	\$164.15
1120360100	CITY OF TAMPA	\$0.00
1120370000	MONACO FINANCE LLC	\$357.51
1120370100	SALEM RADIO PROPERTIES INC	\$161.32
1120390000	THOMAS J SCHREIBER	\$202.51
1120400000	VILLAGE SQUARE WEST CHAMP LLC AND MISCI LLC	\$36.69
1120410000	VILLAGE SQUARE WEST CHAMP LLC AND MISCI LLC	\$47.27

FOLIO	OWNER	ASSESSMENT
1120420000	VILLAGE SQUARE WEST CHAMP LLC	\$280.25
1120440500	VILLAGE SQUARE WEST CHAMP LLC AND MISCI LLC	\$28.91
1120460000	DOROTHY J FLASHER TRUSTEE	\$30.08
1120470000	1801 LLC	\$35.13
1120500000	DOROTHY J FLASHER TRUSTEE	\$183.53
1120520000	1801 LLC	\$181.00
1120530000	BRE/ESA P PORTFOLIO LLC	\$575.68
1120740000	SABER CORNER II LLC	\$642.21
1120820000	SABER CORNER LLC	\$672.00
1120830000	LQ FL PROPERTIES LLC	\$761.18
1120830100	BRE/LQ FL PROPERTIES LLC	\$76.34
1121160000	ARC HOSPITALITY PORTFOLIO I OWNER LLC	\$1,515.67
1121160100	1635 MCDONALD AVENUE LLC	\$353.17
1121200000	HUNT/KING LTD II	\$117.71
1121270000	WESTSHORE CENTER INVESTORS LLC	\$5,197.42
1121280000	PENINSULA MOTOR CLUB	\$58.70
1121290000	PENINSULA MOTOR CLUB	\$154.37
1121310000	PENINSULA MOTOR CLUB	\$521.25
1121320000	HRLP RALEIGH LP	\$3,087.95
1121350000	RS WESTSHORE LLC	\$3,623.88
1121380000	ALFRED S AUSTIN/ TRUSTEE	\$3,364.95
1121380015	KNB LAND HOLDINGS OF TAMPA LLC	\$0.00
1121390000	MANSOUR BROTHERS ENTERPRISES INC	\$98.02
1121400000	FOURTEEN-TEN PARTNERSHIP	\$1,898.22
1121400100	KENNETH E LANE/ TRUSTEE	\$467.85
1121400200	EDGEWOOD GENERAL PARTNERSHIP	\$2,624.28
1121410000	WESTSHORE HOTEL GROUP LLC	\$718.33
1121420000	RSTAR PROPERTIES LLC	\$93.80
1121430000	OPROCK TAMPA FEE LLC	\$1,564.58
1121440000	KNB LAND HOLDINGS OF TAMPA LLC	\$167.76
1121480000	4912 WEST SPRUCE LLC	\$98.35
1121515004	5033 W LAUREL LLC	\$69.28
1121515006	LINCKS AND ASSOCIATES INC	\$0.00
1121515008	LINCKS AND ASSOCIATES INC	\$0.00
1121515014	SCHWARTZ-FIELD SERVICES INC	\$116.58
1121515018	LINCKS AND ASSOCIATES INC	\$0.00
1121515020	LINCKS AND ASSOCIATES INC	\$0.00
1121515024	LINCKS AND ASSOCIATES INC	\$66.14
1121515028	S G B S	\$69.74
1121515032	5019 LAUREL TAMPA LIMITED PARTNERSHIP	\$49.70
1121515036	G A PAPER INTERNATIONAL (USA) INC ET AL	\$52.21
1121515038	LAUREL OAKS OFFICE CONDOMINIUM ASSOC INC	\$0.00
1121710000	EH TAMPA WESTSHORE LLC	\$1,451.76
1121720000	BARBARA ALVAREZ	\$34.49
1121750000	WESTSHORE FINANCIAL CENTER LLC TRUSTEE	\$149.69

FOLIO	OWNER	ASSESSMENT
1121770000	HUNT/KING LTD I	\$94.79
1121790000	SCHOOL BOARD OF HILLSBOROUGH COUNTY	\$0.00
1122070000	SCHOOL BOARD OF HILLSBOROUGH COUNTY	\$0.00
1122100000	SCHOOL BOARD OF HILLSBOROUGH COUNTY	\$0.00
1122130000	TAMPA PARKLAND APARTMENTS LP	\$7,121.79
1122130500	TAMPA ELECTRIC CO	\$0.00
1122150000	4504 W SPRUCE ST APARTMENTS INVESTORS LLC	\$7,337.51
1122330000	GEBENA CATHARINA GROFF AND STEPHEN HENRY GROFF TTE	\$0.00
1122380000	EDGEWOOD GENERAL PARTNERSHIP	\$245.43
1122390000	JAX REALTY LLC	\$146.21
1122430000	HERTZ CORPORATION	\$122.84
1122490000	EDGEWOOD GENERAL PARTNERSHIP	\$66.76
1122510000	GRETCHEN D SMITH	\$119.89
1122520000	NANCY B TUMA/ TRUSTEE	\$81.19
1122530100	BAP AGENCY LLC	\$76.74
1122530200	JEANNE S CLEWIS TRUSTEE	\$23.61
1122560000	FIRST HARVEST FINANCIAL INC	\$75.68
1122570000	ENCORE SELECT GROUP LLC	\$63.71
1122580000	BRN STUDIOS LLC	\$118.36
1122600000	JEANNE S CLEWIS TRUSTEE	\$142.77
1122610000	JEANNE S AND W FRANK CLEWIS / TRUSTEES	\$80.67
1122620000	W FRANK CLEWIS/ TRUSTEE	\$124.54
1122650000	JOSEPH S CASPER	\$256.72
1122670000	NANCY B TUMA/ TRUSTEE	\$64.53
1122680000	WILLIAM H AND PATRICIA A JACOBS / TRUSTEES	\$92.68
1122690000	DOMINION GROUP LLC	\$0.00
1122700000	DOMINION GROUP LLC	\$0.00
1122720000	SLADE ROSS PROPERTIES LLC	\$114.58
1122730000	THOMAS WEBER AND KAREN KUNKLE	\$40.81
1122740000	DOMINION GROUP LLC	\$89.08
1122750000	MK HOLDING GRACE ST LLC	\$64.08
1122770050	RICK LOTT AND THOMAS FREDERICK	\$0.00
1122780000	RICK LOTT AND THOMAS FREDERICK	\$0.00
1122790000	RICK LOTT AND THOMAS FREDERICK	\$190.90
1122810000	XCELIENCE LLC	\$296.28
1122830000	CHILDRENS CANCER CENTER INC	\$0.00
1122900000	PLUMBERS & PIPEFITTERS LOCAL 123 HOLDING CORP	\$86.43
1122910000	HAYLON LLC	\$240.72
1122950000	EXTRA SPACE PROPERTIES TWO LLC	\$353.61
1122980000	EXTRA SPACE PROPERTIES TWO LLC	\$45.83
1122990000	CRESPO AND ASSOCIATES PA	\$161.84
1123000000	5001 CYPRESS LLC	\$153.89
1123050000	ALEJANDRO M DEQUESADA JR / TRUSTEE	\$112.95
1123060000	4915 WEST CYPRESS TAMPA PARTNERSHIP	\$190.76
1123080000	MANSOUR BROTHERS ENTERPRISES INC	\$95.71



FOLIO	OWNER	ASSESSMENT
1123110000	HILLSBOROUGH COUNTY AVIATION AUTHORITY	\$8,741.47
1123320000	RR TAMPA LLC	\$0.00
1123390000	RR TAMPA LLC	\$1,230.29
1123390050	SITE HARVEST LLC	\$257.45
1123440000	HILLSBOROUGH COUNTY AVIATION AUTHORITY	\$182.95
1123470000	HILLSBOROUGH COUNTY AVIATION AUTHORITY	\$0.00
1123520000	RSG 2014 VENTURES LLC	\$0.00
1123520050	RSG 2014 VENTURES LLC	\$0.00
1123530000	LTJ GROUP HOLDINGS LLC	\$64.31
1123550100	DEPT OF TRANSPORTATION	\$0.00
1123560000	DEPT OF TRANSPORTATION	\$0.00
1123560010	CLEAR CHANNEL OUTDOOR INC	\$0.00
1123570000	GPT GIG BOA PORTFOLIO OWNER LLC	\$1,014.51
1123590000	HOUSING AUTHORITY OF THE CITY OF TAMPA	\$0.00
1123680000	MENKURE PYRAMID LLC	\$711.05
1123710000	CELTIC KNIGHT LTD	\$342.20
1123740000	PENINSULA MOTOR CLUB	\$115.15
1123750000	AAA AUTO CLUB SOUTH INC	\$0.00
1123760000	ENCORE SELECT GROUP LLC	\$0.00
1123770000	BRINKS INCORPORATED	\$43.22
1123810000	MVP HOLDINGS TAMPA INC	\$0.00
1123820000	TINA R FELTON	\$0.00
1123830000	JOSSE A HERNANDEZ	\$0.00
1123840000	KENNAN DANDAR TRUSTEE	\$0.00
1123850000	KENNAN DANDAR TRUSTEE	\$0.00
1123860000	MVP HOLDINGS TAMPA INC	\$0.00
1123870000	AJM PROPERTIES LLC	\$16.54
1123880000	PHILLIP J CUSMANO	\$0.00
1123890000	CHRISTOPHER P CAPKOVIC ET AL	\$0.00
1123900000	CHRISTOPHER P CAPKOVIC ET AL	\$0.00
1123910000	PRAKASH PATEL	\$0.00
1123920000	PRAKASH PATEL	\$0.00
1123930000	ENCORE SELECT GROUP LLC	\$0.00
1123940000	MJD VENTURES INC	\$138.28
1124000000	SILVER DON LLC	\$78.63
1124020000	J LELAND AND MARILYN A BYRD	\$105.23
1124030000	BILEVE LLC	\$66.84
1124040000	SOUTHLAND CORP	\$50.68
1124060000	MANSOUR BROTHERS ENTERPRISES INC	\$79.82
1124060012	MHG AVION PARK HN LP	\$0.00
1124060014	MHG TAMPA AVION PARK HM LP	\$1,182.98
1124060016	MHG TAMPA LLC	\$931.86
1124060017	BRMEDICAL LLC	\$224.82
1124060018	MHG AVION RETAIL LLC	\$368.61
1124060020	NF II/CI TAMPA AVION LLC	\$868.98

FOLIO	OWNER	ASSESSMENT
1124060022	MHG TAMPA LLC	\$0.00
1124060024	MHG OF TAMPA-WESTSHORE FLORIDA #3 LLC	\$1,374.79
1124060026	HIGHWOODS REALTY LIMITED PARTNERSHIP	\$0.00
1124060028	MHG TAMPA LLC	\$0.00
1124088000	HILLSBOROUGH COUNTY AVIATION AUTHORITY	\$193.79
1124089000	HILLSBOROUGH COUNTY AVIATION AUTHORITY	\$288.35
1124089010	HILLSBOROUGH COUNTY AVIATION AUTHORITY	\$264.22
1124089020	HILLSBOROUGH COUNTY AVIATION AUTHORITY	\$332.01
1124089030	HILLSBOROUGH COUNTY AVIATION AUTHORITY	\$0.00
1124089040	HILLSBOROUGH COUNTY AVIATION AUTHORITY	\$0.00
1124089050	HILLSBOROUGH COUNTY AVIATION AUTHORITY	\$786.86
1124090000	HILLSBOROUGH COUNTY AVIATION AUTHORITY	\$0.00
1124100100	TAMPA PORT AUTHORITY	\$0.00
1124130000	DEPT OF TRANSPORTATION	\$0.00
1124140000	DEPT OF TRANSPORTATION	\$0.00
1124150000	HILLSBOROUGH COUNTY AVIATION AUTHORITY	\$0.00
1124150100	TAMPA PORT AUTHORITY	\$0.00
1124170000	DEPT OF TRANSPORTATION	\$0.00
1124180000	DEPT OF TRANSPORTATION	\$0.00
1124190000	DEPT OF TRANSPORTATION	\$0.00
1124200000	2900 BAYPORT DRIVE HOTEL INVESTORS LLC	\$7,370.59
1124290000	KENDO DEVELOPMENT	\$0.00
1124290010	DEPT OF TRANSPORTATION	\$0.00
1124290100	BROADSTONE LC FLORIDA LLC	\$1,922.83
1124290200	NANCY FALLER BROWN	\$184.23
1124390000	DEPT OF TRANSPORTATION	\$0.00
1124420000	DEPT OF TRANSPORTATION	\$0.00
1124450000	LLJ PROPERTIES LLC	\$600.22
1124500000	GOLDSHARD LLC	\$402.82
1124505000	DRA/CLP CONCOURSE CENTER TAMPA LLC	\$964.64
1124515000	DRA/CLP CONCOURSE CENTER TAMPA LLC	\$964.64
1124520000	VANGUARD REAL ESTATE HOLDINGS LLC	\$172.30
1124540000	DRA/CLP CONCOURSE CENTER TAMPA LLC	\$964.64
1124590100	DIAMOND PROPERTY GROUP LLC	\$136.94
1124590200	WDMJ MANAGEMENT COPR	\$209.46
1124600000	CORPORATE OAKS HOLDINGS LLC	\$22.06
1124610000	LEE PILCHER/ TRUSTEE	\$18.10
1124620000	ENVIROCAP LLC	\$137.20
1124630000	BARBARA C AND LEE E PILCHER/ TRUSTEES	\$11.98
1124640000	CORPORATE OAKS HOLDINGS LLC	\$390.53
1124670000	TNT FRONTAGE ROAD LLC	\$92.23
1124680000	LASALLE STREET OFFICE LLC	\$291.78
1124810000	DRA/CLP CONCOURSE CENTER TAMPA LLC	\$964.64
1124845002	CORPORATE OAKS HOLDINGS LLC	\$759.84
1124845006	CORPORATE OAKS HOLDINGS LLC	\$759.84

FOLIO	OWNER	ASSESSMENT
1124845010	CORPORATE OAKS HOLDINGS LLC	\$759.84
1124850102	LTJ GROUP V LLC	\$115.47
1124850104	LTJ GROUP HOLDINGS LLC	\$35.74
1124850106	LTJ GROUP V LLC	\$15.81
1124850112	LTJ GROUP HOLDINGS LLC	\$17.34
1124850114	DECH PROPERTIES LLC	\$140.35
1124850120	JOY USA II LLC	\$17.78
1124850122	STEPHEN P AND MICHELLE DARR	\$25.82
1124850124	BUBBA BEAN'S IRON WORKS LLC	\$18.95
1124850126	RAM SOLUTIONS LLC	\$27.64
1124850128	RAM SOLUTIONS LLC	\$27.64
1124850130	SCHREIBER HEIDT HOLDINGS II LLC	\$20.37
1124850132	SAVYTEEG LLC	\$35.58
1124850134	SAVYTEEG LLC	\$23.82
1124850136	SAVYTEEG LLC	\$24.00
1124850138	LTJ GROUP V LLC	\$11.24
1124850140	LTJ GROUP HOLDINGS LLC	\$4.86
1124850142	LTJ GROUP HOLDINGS LLC	\$5.60
1124850144	LTJ GROUP HOLDINGS LLC	\$5.60
1124850146	LTJ GROUP HOLDINGS LLC	\$5.19
1124850148	LTJ GROUP HOLDINGS LLC	\$5.60
1124850150	DARBY JONES REALTY LLC	\$14.43
1124850152	DARBY JONES REALTY LLC	\$5.93
1124850154	JOY USA II LLC	\$4.78
1124850156	5402-211 LLC	\$5.80
1124850158	5402-212 LLC	\$11.10
1124850160	ERIE COMMUNICATIONS INC	\$5.80
1124850162	ERIE COMMUNICATIONS INC	\$5.80
1124850164	ERIE COMMUNICATIONS INC	\$12.32
1124850166	ERIE COMMUNICATIONS INC	\$13.61
1124850168	TENEX SOFTWARE SOLUTIONS INC	\$13.05
1124850170	AJM PROPERTIES LLC	\$14.93
1124850172	LTJ GROUP HOLDINGS LLC	\$0.00
1124850174	DECH PROPERTIES LLC	\$60.07
1124850176	LTJ GROUP HOLDINGS LLC	\$2.93
1124910000	DEPT OF TRANSPORTATION	\$0.00
1124911000	AG-EREP CYPRESS III OWNER LLC	\$1,315.39
1124970000	MACDONALD TRAINING CENTER PROPERTIES INC	\$0.00
1124990000	DEPT OF TRANSPORTATION	\$0.00
1125010000	CITY OF TAMPA	\$0.00
1125010100	BAY WEST TAMPA INVESTORS LLC	\$2,479.01
1125010300	FICO FINANCIAL CORP	\$553.82
1125010500	CYPRESS INS LTD	\$683.72
1125050000	AHC METRO 550 TAMPA LLC	\$1,020.71
1125060000	KENNETH EUGENE AND KAREN LYN WILLIAMS/ TRUSTEES	\$0.00

FOLIO	OWNER	ASSESSMENT
1125120000	CHARLES DAVID/ TRUSTESS SHELDON	\$121.72
1125130000	AG EREP CYPRESS I OWNER LLC	\$2,306.24
1125160000	DAVID B DICKEY	\$0.00
1125160025	NORTH REO STREET L P	\$0.00
1125160035	AMERIDREAM TAMPA I LLC	\$491.75
1125160040	HILLSBOROUGH COUNTY	\$0.00
1125160050	CITY OF TAMPA	\$0.00
1125250000	AG-EREP CYPRESS IV OWNER LLC	\$447.38
1125270000	DEPT OF TRANSPORTATION	\$0.00
1125270100	ST PAUL FIRE AND MARINE INSURANCE CO	\$3,027.32
1125310000	TAMPA BAY MARINA INC	\$760.73
1125350000	K AND P ESTATE LLC	\$534.67
1125390000	WATERMARK ACQUISITION GROUP LLC	\$315.44
1125410000	WATERMARK ACQUISITION GROUP LLC	\$392.93
1125530020	BAY CENTER I LLC	\$5,683.65
1125560000	WATERMARK PROPERTIES NO: 12 LLC	\$581.37
1125600000	WATERMARK PROPERTIES NO: 6 LLC	\$148.86
1125602000	CITY OF TAMPA	\$0.00
1125620000	WESTSHORE INVESTORS LLC	\$475.64
1125740000	FAIRWAY POINT LLC	\$170.23
1125770000	WATERMARK PROPERTIES NO: 9 LLC	\$283.13
1126290000	SP VBC GRAY LLC	\$159.59
1126300000	JAMES BARNISH	\$205.88
1126310000	TAMPA MEDICAL PROPERTIES V LLC	\$202.57
1126320000	MAGNIFICENT SEVEN PROPERTIES LLC	\$256.11
1126330000	GRAY ACQUISTION GROUP LLC	\$284.47
1126330100	HRLP RALEIGH LP	\$3,330.17
1126380000	NORTH REO STREET L P	\$0.00
1126460000	REALTY ASSOCIATES FUND VIII LP	\$1,070.13
1126470000	DEPT OF TRANSPORTATION	\$0.00
1126490000	JOSE JR AND SUSAN E FORNS	\$59.55
1126490012	HTPA INVESTMENTS LLLP	\$46.42
1126490014	HTPA INVESTMENTS LLLP	\$99.05
1126490016	HEALTHEDGE INVESTMENT PARTNERS LLC	\$136.53
1126490018	HTPA INVESTMENTS LLLP	\$33.44
1126490020	HTPA INVESTMENTS LLLP	\$42.51
1126490022	CORNERSTONE GLOBAL PROPERTIES LLC	\$98.28
1126490028	MEIROSE & FRISCIA LLC	\$219.89
1126490034	HTPA LLLP	\$80.08
1126490036	TH301 LLC	\$107.03
1126490038	DRJ INVESTMENTS LLC	\$93.24
1126490040	TH 301 LLC	\$329.69
1126490058	AMERICAN ASSOCIATION OF PHYSICIAN SPECIALISTS INC	\$210.09
1126490068	AMERICAN ASSOCIATION OF PHYSICIAN SPECIALISTS INC	\$35.86
1126490070	AMERICAN ASSOCIATION OF PHYSICIAN SPECIALISTS INC	\$29.85

FOLIO	OWNER	ASSESSMENT
1126490072	AMERICAN ASSOCIATION OF PHYSICIAN SPECIALISTS INC	\$29.85
1126490074	MYRBACK WATERSIDE LLC	\$220.70
1126490080	THOMAS FINANCIAL GROUP INC	\$285.11
1126490092	H CYPRESS FAMILY TRUST LLLP	\$292.52
1126490104	HTPA LLLP	\$0.00
1126520000	GLIMCHER WESTSHORE LLC	\$18,380.05
1126530000	GLIMCHER WESTSHORE LLC	\$1,047.25
1126680000	REAL BFC ESTATE COMPANY	\$1,481.16
1126770200	GILBERT AND JOAN GONZALEZ ET AL	\$0.00
1126770500	TONY DUONG AND THUY T DINH	\$0.00
1126770600	** CONFIDENTIAL **	\$0.00
1126780000	FIFTH THIRD BANK	\$457.69
1126790000	DARREN ALAN WHITE	\$0.00
1126800000	CARLTON POLK/ LIFE ESTATE	\$0.00
1126800100	FEDERAL NATIONAL MORTGAGE ASSN	\$0.00
1126810000	MCDONALD'S CORP	\$251.52
1126830000	CYPRESS STREET HOTEL LLC	\$2,231.85
1126850000	JESUS AND JENNIFER E HERNANDEZ	\$0.00
1126850100	RILLA ABRELL	\$0.00
1126870000	CAMILA ALONSO	\$0.00
1126880000	MARY ANNE FRYDACH / LIFE ESTATE	\$0.00
1126890000	RUTH D BUNDY	\$0.00
1126900000	BRUCE AND CATHERINE DONOVAN	\$0.00
1126910000	IRIS D SALAZAR	\$0.00
1126930000	BERENISE AHUMADA AND NIDAL M ELSAWALHI	\$0.00
1126940000	HAZEL G ALLEN/LIFE ESTATE	\$0.00
1126950000	4545 KENNEDY LLC	\$210.65
1126960000	4545 KENNEDY LLC	\$140.12
1126970000	4545 KENNEDY LLC	\$110.36
1126980100	JOHN R VERNA	\$0.00
1126980200	JOAN K AND ROBERT G ELEDGE	\$0.00
1126980310	GINA M LAFAVORE	\$0.00
1126990000	HAZEL HEDRICK JAMIR/ CO-TRUSTEE ET AL	\$0.00
1126990050	HAZEL HEDRICK JAMIR/ CO-TRUSTEE ET AL	\$0.00
1127000000	JUDY M PURNELL	\$0.00
1127010000	ELDA M GENTRY	\$0.00
1127030000	FRANK R AND BARBARA J NAPOLI/ TRUSTEES	\$0.00
1127040000	THERESA A SMYRNAKIS-METTS	\$0.00
1127045000	MAMACHA INCA II INC	\$0.00
1127045500	LINDA C NOLAN	\$0.00
1127050000	RICHARD B PINDER AND LAURA R PAULEY	\$0.00
1127060000	GLENN R III AND JENNIFER B BOLLINGER	\$0.00
1127090000	DEPT OF TRANSPORTATION	\$0.00
1127130000	DEPT OF TRANSPORTATION	\$0.00
1127200002	RAYMOND JR AND BARBARA ANNE SHELDON ET AL	\$1,751.33

FOLIO	OWNER	ASSESSMENT
1127220000	4920 WEST CYPRESS LLC	\$438.77
1127220020	DEPT OF TRANSPORTATION	\$0.00
1127230010	AG-EREP WESTSHORE OWNER LLC	\$3,615.20
1127230015	DEPARTMENT OF TRANSPORTATION	\$0.00
1127230020	BRADLEY AND BRADLEY DEVELOPMENT GROUP INC	\$155.46
1127230030	ROOD FAMILY LIMITES PARTNERSHIP	\$128.49
1127230040	HAWKEYE WASTE REALTY LLC	\$86.32
1127260000	ROOD FAMILY LIMITES PARTNERSHIP	\$119.49
1127270000	E C ROOD AND C B ROOD	\$0.00
1127280000	HP SHERRILL LLLP	\$124.03
1127280100	RENEGADE STRATEGIES INC	\$63.49
1127290000	FDG BRIDGEPORT LLC	\$3,265.74
1127330000	DEPT OF TRANSPORTATION	\$0.00
1127340000	DEPT OF TRANSPORTATION	\$0.00
1127360010	HP SHERRILL LLLP	\$523.80
1127370000	FIRST GROUP INC ET AL	\$737.12
1127380000	HP SHERRILL II LLLP	\$70.56
1127380100	711 NO SHERRILL LLC	\$89.19
1127400000	TAMPA ELECTRIC CO	\$0.00
1127410000	INDEPENDENT OHIO NAIL CO	\$180.67
1127420010	ARMANDO P AND IRAIDA V CELEIRO ET AL	\$91.97
1127430000	TAMPA HOTEL ASSOCIATES LLC	\$1,826.84
1127450000	DEPT OF TRANSPORTATION	\$0.00
1127470000	DEPT OF TRANSPORTATION	\$0.00
1127480000	DEPT OF TRANSPORTATION	\$0.00
1127540000	AG-EREP CYPRESS II OWNER LLC	\$804.70
1127630000	DEPT OF TRANSPORTATION	\$0.00
1127630502	SALVATORE AND JEANETTE LEONE	\$0.00
1127630504	BENJAMIN B CORVETTE III	\$0.00
1127630506	JOHN ANNIS	\$0.00
1127630508	GEORGE KORNITZER	\$0.00
1127630510	JOAN D DAVIS	\$0.00
1127630512	KATHLEEN L R SANCHEZ	\$0.00
1127630514	ADRIENNE M MUSLIN	\$0.00
1127630516	RICKEY J LATTA-CONVERSE AND TERRY L CONVERSE	\$0.00
1127630518	SUSAN M LEBEAU	\$0.00
1127630520	JANELLA J AND TALHA ENAJIBI	\$0.00
1127630522	BRETTON WOODS CONDO ASSOC	\$0.00
1127630602	JAMES K PORTER	\$0.00
1127630604	JONATHAN C AND AMANDA M KERSHAW	\$0.00
1127630606	SEAN M WHALEN	\$0.00
1127630608	HOLLY J DUMANOSKI	\$0.00
1127660000	DEPT OF TRANSPORTATION	\$0.00
1127670000	DEPT OF TRANSPORTATION	\$0.00
1127680000	DEPT OF TRANSPORTATION	\$0.00

FOLIO	OWNER	ASSESSMENT
1127690000	DEPT OF TRANSPORTATION	\$0.00
1127700000	DEPT OF TRANSPORTATION	\$0.00
1127710000	DEPT OF TRANSPORTATION	\$0.00
1127720000	DEPT OF TRANSPORTATION	\$0.00
1127730000	DEPT OF TRANSPORTATION	\$0.00
1127740000	DEPT OF TRANSPORTATION	\$0.00
1127750000	DEPT OF TRANSPORTATION	\$0.00
1127760000	DEPT OF TRANSPORTATION	\$0.00
1127770000	DEPT OF TRANSPORTATION	\$0.00
1127780000	DEPT OF TRANSPORTATION	\$0.00
1127790000	DEPT OF TRANSPORTATION	\$0.00
1127800000	DEPT OF TRANSPORTATION	\$0.00
1127810000	DEPT OF TRANSPORTATION	\$0.00
1127820000	DEPT OF TRANSPORTATION	\$0.00
1127830000	DEPT OF TRANSPORTATION	\$0.00
1127840000	DEPT OF TRANSPORTATION	\$0.00
1127850000	DEPT OF TRANSPORTATION	\$0.00
1127860000	DEPT OF TRANSPORTATION	\$0.00
1127870000	DEPT OF TRANSPORTATION	\$0.00
1127880000	DEPT OF TRANSPORTATION	\$0.00
1127890000	DEPT OF TRANSPORTATION	\$0.00
1127900000	DEPT OF TRANSPORTATION	\$0.00
1127910000	DEPT OF TRANSPORTATION	\$0.00
1127920000	DEPT OF TRANSPORTATION	\$0.00
1127930000	DEPT OF TRANSPORTATION	\$0.00
1127940000	DIANE ESTEP	\$0.00
1127950000	CHASE ACQUISITIONS LLC	\$0.00
1127960000	CLARENCE T AND BARBARA BIRD	\$0.00
1127970000	CITY PARK LLC	\$0.00
1127980000	JANET A WENRICH AND CAROLE J KING	\$0.00
1127990000	DARCY N BUCKLEY	\$0.00
1128000000	SONG ZHOU	\$0.00
1128010000	SUSAN M PETERSON	\$0.00
1128150000	LAKE TEAR HOLDINGS LLC	\$81.10
1128166000	WILFRED AND SALLY ANN VAZQUEZ	\$8.70
1128170000	CVW GROUP LLC	\$182.66
1128190000	WILFRED D VAZQUEZ	\$31.09
1128220000	DEPARTMENT OF TRANSPORTATION	\$0.00
1128230000	DEPARTMENT OF TRANSPORTATION	\$0.00
1128240000	DEPARTMENT OF TRANSPORTATION	\$0.00
1128250000	DEPARTMENT OF TRANSPORTATION	\$0.00
1128260000	DEPARTMENT OF TRANSPORTATION	\$0.00
1128270000	DEPARTMENT OF TRANSPORTATION	\$0.00
1128280000	DEPARTMENT OF TRANSPORTATION	\$0.00
1128290000	DEPARTMENT OF TRANSPORTATION	\$0.00

FOLIO	OWNER	ASSESSMENT
1128300000	DEPT OF TRANSPORTATION	\$0.00
1128390000	PHYSICIAN BUSINESS SERVICES LLC	\$312.75
1128420000	AREHNA HOLDINGS LLC	\$174.54
1128450000	WESTSHORE BUSINESS EXECUTIVE CNETER LLC	\$428.83
1128490000	DEPT OF TRANSPORTATION	\$0.00
1128510000	DEPT OF TRANSPORTATION	\$0.00
1128530000	DEPT OF TRANSPORTATION	\$0.00
1128540000	DEPT OF TRANSPORTATION	\$0.00
1128550000	DEPT OF TRANSPORTATION	\$0.00
1128560000	DEPT OF TRANSPORTATION	\$0.00
1128570000	DEPT OF TRANSPORTATION	\$0.00
1128580000	DEPT OF TRANSPORTATION	\$0.00
1128590000	DEPT OF TRANSPORTATION	\$0.00
1128600000	DEPT OF TRANSPORTATION	\$0.00
1128610000	DEPT OF TRANSPORTATION	\$0.00
1128610100	DEPT OF TRANSPORTATION	\$0.00
1128620000	DEPT OF TRANSPORTATION	\$0.00
1128640000	DEPT OF TRANSPORTATION	\$0.00
1128650000	DEPT OF TRANSPORTATION	\$0.00
1128660000	DEPT OF TRANSPORTATION	\$0.00
1128670000	DEPT OF TRANSPORTATION	\$0.00
1128680000	DEPT OF TRANSPORTATION	\$0.00
1128690000	DEPT OF TRANSPORTATION	\$0.00
1128700000	DEPT OF TRANSPORTATION	\$0.00
1128710000	DEPT OF TRANSPORTATION	\$0.00
1128720000	DEPT OF TRANSPORTATION	\$0.00
1128720100	DEPT OF TRANSPORTATION	\$0.00
1128720200	DEPT OF TRANSPORTATION	\$0.00
1128720300	DEPT OF TRANSPORTATION	\$0.00
1128730000	TAMPA ELECTRIC CO	\$0.00
1128730050	AMARO D AND ADA SILVA	\$0.00
1128730100	WILLIAM S AND JUANITA D FEILD	\$0.00
1128730150	WILLIAM S AND JUANITA FEILD	\$0.00
1128730200	JAMES DALE PFANTZ	\$0.00
1128740000	ANTHONY J SINATRA AND LAWRENCE A SINATRA	\$0.00
1128740014	DEAN PETER APOCKOTOS	\$0.00
1128740015	ENRIQUE RAUL CASTILLO	\$0.00
1128740020	MARIA MERCEDES CARTAYA	\$0.00
1128750000	MARTHA MACIAS	\$0.00
1128760000	ALEXANDRA WOLFE	\$0.00
1128790000	M E AND MARY R RILEY	\$0.00
1128800000	ALEXANDRA WOLFE	\$0.00
1128890000	DEPT OF TRANSPORTATION	\$0.00
1128910000	AP/AIM WESTSHORE SUITES LLC	\$1,883.90
1128930000	DEPT OF TRANSPORTATION	\$0.00



FOLIO	OWNER	ASSESSMENT
1128950000	EAST COAST WAFFLES INC	\$67.51
1128960000	DEPT OF TRANSPORTATION	\$0.00
1128970000	ROC III FAIRLEAD WESTSHORE 500 LLC	\$2,763.31
1129030000	DEPT OF TRANSPORTATION	\$0.00
1129040000	WESTSHORE PROPERTIES INC	\$750.24
1129040010	DEPT OF TRANSPORTATION	\$0.00
1129090000	REALTY ASSOCIATES FUND VIII L P	\$2,393.85
1129270000	DEPT OF TRANSPORTATION	\$0.00
1129300000	JOSEPH CAVALLINI II	\$0.00
1129310000	CARMEN J FULLANTE	\$0.00
1129320000	LOW LAW GROUP LLC TRUSTEE	\$0.00
1129330000	DAVID B AND ANNETTE M BENNETT	\$0.00
1129340000	REAL ESTATE LIFE INVESTMENTS LLC	\$0.00
1129350000	ANDRES HERNANDEZ	\$0.00
1129360000	EVELYN DANIEL AND ROBERT OWEN BAKER	\$0.00
1129370000	DAVID LEE WYMAN AND YUN CHA WYMAN	\$0.00
1129380000	MARK J CANNELLA	\$0.00
1129390000	DOUGLAS C AND SANDRA L WICKSTEAD	\$0.00
1129400000	4401 REAL ESTATE LLC	\$476.71
1129470000	ALICIA CIMINO	\$0.00
1129480000	ROBERT M CALDWELL	\$0.00
1129490000	MAMACHA INCA II INC	\$0.00
1129500000	JOHN E AND JENNIFER C GADAROWSKI	\$0.00
1129510000	DOREEN ALVAREZ ET AL	\$0.00
1129510002	DENNIS M AND BETTY L NAPOLI	\$0.00
1129520000	JOSHUA B AND STACEY CRUM	\$0.00
1129520100	KATHLEEN J BELMONTE	\$0.00
1129530000	ESTATE OF DAVID M BROOKER	\$0.00
1129540000	GERHARD BECKER	\$0.00
1129550000	JOSEPHINE M CASTELLANO	\$0.00
1129560000	KATHLEEN CLEMENTS	\$0.00
1129580000	ROBERT JR AND CHERYL A BODE	\$0.00
1129590000	JANET M VALENTI	\$0.00
1129600000	RONALD E AND ALMA L FOWLER	\$0.00
1129610000	GEORGE J PETERSON / TRUSTEE	\$0.00
1129620000	RAYMOND A AND CLAUDIA A SMITH BROOKER TRUSTEE	\$0.00
1129630000	ROBIN AND GERD MICHEL	\$0.00
1129640000	ANGELA BELLUCCIA	\$0.00
1129650000	GIUSEPPA BELLUCCIA	\$0.00
1129660000	JOHN AND JENNIFER PEREZ	\$0.00
1129670000	JORGE A AND NANCY A VARINO	\$0.00
1129680000	FRANK A IANNARELLI AND CHRISTOPHER J IANNARELLI	\$0.00
1129690000	LOW LAW GROUP LLC / TRUSTEE	\$0.00
1129700000	ARTHUR D AND VANESSA FERNANDEZ	\$0.00
1129720000	A W AND RITA FERNANDEZ	\$0.00

FOLIO	OWNER	ASSESSMENT
1129730000	MICHAEL E LONG	\$0.00
1129740000	RITA G AND ALBERT W FERNANDEZ	\$0.00
1129750000	MANUEL FERNANDEZ JR AND SUSAN F ROVETTI	\$0.00
1129760000	RODNEY KENT DIETZ	\$0.00
1129770000	LOLA SUZANNE DEANS	\$0.00
1129790000	NCF PROPERTIES LLC	\$0.00
1129804512	DAVID OLIVER MUSLIN AND CHRISTINE EDWARDS	\$0.00
1129804514	SANDRA J LOMAN	\$0.00
1129804516	DENNIS AND KAREN TUNDER SKOP	\$0.00
1129804518	SUSAN M RIZZO	\$0.00
1129804520	DAVID TARNOWSKI AND DEEPA PATEL	\$0.00
1129804522	THOMAS T JOHNSON AND SHERI A RUSSELL	\$0.00
1129804524	OLGA FORSYTHE LIFE ESTATE	\$0.00
1129830000	THOMAS AND URSULA WOLFE	\$0.00
1129840000	SURY MAYA	\$0.00
1129850000	ANTONIA CHEESE	\$0.00
1129860000	RAIMONDA A AND MICHELLE L MIRASOLA	\$0.00
1129860100	** CONFIDENTIAL **	\$0.00
1129880000	FRANCESCO MIRASOLA AND TERESA V MIRASOLA/ TRUSTEES	\$0.00
1129890000	FRANCESCO AND TERESA V MIRASOLA/ LIFE ESTATE	\$0.00
1129900000	LYDIA MONES/ LIFE ESTATE	\$0.00
1129910000	VICTORIA SUAREZ	\$0.00
1129920000	ANDRES SANCHEZ	\$0.00
1129930000	GIL MARK AND MARIA C GONZALEZ	\$0.00
1129940000	DANIEL R AND DEBRA J TRAINA	\$0.00
1129950000	JOHANA ROMO	\$0.00
1129950010	ERNESTO DIAZ	\$0.00
1129950020	H S W ASSOCIATES INC	\$0.00
1129950030	C MICHAEL BRILL	\$0.00
1129970000	CLIFTON E WARD	\$0.00
1129980000	JOHN STEPHEN CALDERONI /TRUSTEE	\$10.16
1129990000	JOHN STEPHEN CALDERONI /TRUSTEE	\$0.00
1130000000	ANDREW AND JOANNE B KARPAY	\$0.00
1130020000	VERIZON FLORIDA INC	\$0.00
1130040000	H S W ASSOCIATES INC	\$69.79
1130041000	BURGER KING CORPORATION	\$194.85
1130060000	WESTSHORE SQUARE INC	\$679.59
1130080000	MISCI LLC AND JOSEPH DIGERLANDO	\$205.06
1130090000	WSTSHORE 701 LLC	\$352.43
1130110000	DEPT OF TRANSPORTATION	\$0.00
1130130000	REBECCA J SMITH	\$72.08
1130180000	DEPT OF TRANSPORTATION	\$0.00
1130220000	ROSSMORE TAMPA LIMITED PARTERSHIP	\$0.00
1130230000	ROSSMORE TAMPA LIMITED PARTNERSHIP	\$0.00
1130240000	DEPT OF TRANSPORTATION	\$0.00

FOLIO	OWNER	ASSESSMENT
113030000	DEPARTMENT OF TRANSPORTATION	\$0.00
113031000	DEPARTMENT OF TRANSPORTATION	\$0.00
113033000	HP LEMON LLLP	\$313.71
113035000	DEPT OF TRANSPORTATION	\$0.00
113037000	DEPT OF TRANSPORTATION	\$0.00
113055000	GPT GIG BOA PORTFOLIO OWNER LLC	\$518.24
113057000	KENNEDY MART INC	\$100.53
113067000	JPMORGAN CHASE BANK NA	\$278.04
113068000	J & C VENTURE TWO LLC	\$71.73
113069000	FAYETTE LAND CO	\$149.67
113073000	FOG KENNEDY LIMITED	\$516.23
113074000	BW WESTSHORE LLC	\$131.42
113075000	ORYAN SPEED	\$0.00
1130750100	NELSON ROMERO/TRUSTEE	\$0.00
1130750110	CITY OF TAMPA	\$0.00
1130760001	JOANN M LEONE	\$0.00
1130760030	LINDA MANN	\$0.00
1130760040	** CONFIDENTIAL **	\$0.00
1130760050	WALTER J AND MARY M DEAN	\$0.00
1130760060	STEVEN NEHER	\$0.00
1130760070	JACK BOBST	\$0.00
1130760100	AARON C KRANZ	\$0.00
1130760120	ROBERT A FARABEE	\$0.00
1130760130	LISA DIANE MCCOY ET AL	\$0.00
1130760140	NELSON KRANZ	\$0.00
1130760150	NORMAN S DECARTERET	\$0.00
1130760200	MARY JANE DEBEE	\$0.00
1130760300	THOMAS H WILLIAMS TRUSTEE	\$0.00
1130760400	BEVERLY A PETERS	\$0.00
1130770000	BEVERLY J WALDECK	\$0.00
1130780000	DON AND DEBORAH MARIE PEREZ	\$0.00
1130790000	4615 NORTH A STREET LLC	\$30.41
1130800000	EVA CLAIRE REAL ESTATE HOLDINGS LLC	\$31.70
1130810000	MANAGEMENT SOLUTIONS LLC	\$75.40
1130830000	ROCKET SURGEON LLC	\$62.14
1130880000	GLIMCHER WESTSHORE LLC	\$313.33
1130930000	MANSOUR INDUSTRIES INC	\$61.22
1130940000	H S W ASSOCIATES INC	\$64.67
1130950000	4606 FIG LLC	\$0.00
1130970000	WEEKLY HOMES LLC	\$0.00
1131000000	USAMERIBANK	\$251.22
1131070502	SAM CRAPARO III	\$0.00
1131070504	TRENTON INDUSTRIES INC	\$0.00
1131070506	DIGITAL PROPERTIES	\$0.00
1131070508	SANDRA CANNELLA	\$0.00

FOLIO	OWNER	ASSESSMENT
1131070510	ERIKA K JASEN	\$0.00
1131070512	ANDREE IMPARATO	\$0.00
1131070514	NAM DAM	\$0.00
1131070516	ALEXA HERRINGTON	\$0.00
1131070518	CRAIG MICHAEL ROBERTS	\$0.00
1131070520	RONALD C SR AND BARBARA B GIBSON	\$0.00
1131070522	KENNETH J CHILLURA	\$0.00
1131070524	ALEXANDER LYNCH AND NORMAN ROGERS	\$0.00
1131070526	JOHN C AND TIMEA E SEITZ	\$0.00
1131070528	PAMELA K VALENTINE	\$0.00
1131070530	RONALD C SR AND BARBARA B GIBSON	\$0.00
1131070532	ANDREE IMPARATO	\$0.00
1131070534	MARTHA J FERNANDEZ	\$0.00
1131070536	ANDRE T CRAWLEY	\$0.00
1131070538	WILLIAM P LEE	\$0.00
1131070540	DARRELL A SMITH	\$0.00
1131070542	113 NORTH B STREET LLC	\$0.00
1131070544	TRENTON INDUSTRIES INC	\$0.00
1131070546	SAMUEL S AND ELENA SHEYN	\$0.00
1131070548	DANIEL DIAZ	\$0.00
1131070550	ANTHONY SEWARD	\$0.00
1131070552	PYKE A WALKER	\$0.00
1131070554	KARLA JASEN	\$0.00
1131070556	WAYNE O HANEWICZ	\$0.00
1131070558	FELIX LOPEZ	\$0.00
1131070560	GREG SACK	\$0.00
1131070562	JOSHUA D CARVAJAL AND LEIDA BRENES	\$0.00
1131070564	WENDY GAI GRAY	\$0.00
1131070566	ORCHID SANTIAGO	\$0.00
1131070568	EDNA PERDOMO	\$0.00
1131070570	DAVID FARASH	\$0.00
1131070572	RAYMOND ROBINSON	\$0.00
1131070574	JACQUELINE E APPEL	\$0.00
1131070576	MARTIN CHERNOFF	\$0.00
1131070578	CARL J WARE	\$0.00
1131070580	FELIX LOPEZ	\$0.00
1131070582	DONNA M MC GRUDDY	\$0.00
1131070584	NANCY ELIZABETH HUPRICH	\$0.00
1131070586	JOSHUA M RUSSELL	\$0.00
1131070588	MARIANNE SNYDER	\$0.00
1131070590	BILJANA SAMARDZIOSKA	\$0.00
1131070592	ROBERT W LEISHMAN/ LIFE ESTATE	\$0.00
1131070594	VINEYARD CONDOMINIUM ASSOCIATION INC	\$0.00
1131075002	PAULINE MINAHAN	\$0.00
1131075004	MATTHEW S OTTO ET AL	\$0.00

FOLIO	OWNER	ASSESSMENT
1131075006	CINDY L BAGLEY	\$0.00
1131075008	MARC MICHAEL CASTELLS AND RONALD C RAYNOR	\$0.00
1131075010	AMANDA E BERNSTEIN ET AL	\$0.00
1131075012	FEDERAL NATIONAL MORTGAGE ASSOCIATION	\$0.00
1131075014	HILDA I PULIDO-ACEVEDO/TRUSTEE	\$0.00
1131075016	VALERIE ELIAS	\$0.00
1131075018	BERNARD CLAUDE KEHLER III	\$0.00
1131075020	GIOVANNA J CAMPISI	\$0.00
1131075022	DAVID AND JANELLE BARNES	\$0.00
1131075024	KAROLY WINDOWS AND DOORS LLC	\$0.00
1131075026	ZBIGNIEW RYPINA	\$0.00
1131075028	WILLIAM H RIDDELL	\$0.00
1131075030	ELIZABETH M CONNER/ TRUSTEE	\$0.00
1131075032	KENNETH MICHAEL JAFFE	\$0.00
1131075034	SAM J AND HELEN P KALAMARAS/LIFE ESTATE	\$0.00
1131075036	CARROLL SUDLER	\$0.00
1131075038	REBECCA B AND THOMAS S DEBROCKE	\$0.00
1131075040	FRANCIS J COGHE	\$0.00
1131075042	MONICA L RIVERA	\$0.00
1131075044	RACHEL A DOROMAL	\$0.00
1131075046	JEFFREY L HALL AND PAMELA JEAN HALL	\$0.00
1131075048	VALERIE K ELIAS	\$0.00
1131075050	LINDA C STEGEMAN	\$0.00
1131075052	FRANK CUERVO	\$0.00
1131075054	EDUARDO JOSE COLCHADO	\$0.00
1131075056	EDWARD P SYNDER	\$0.00
1131075058	ANTONIO GONZALEZ JR	\$0.00
1131075060	ROBERT KARR AND BONNY KARR	\$0.00
1131075062	CELESTINO C SMITH	\$0.00
1131075064	ROBERT SPECKER	\$0.00
1131075066	RENE CARRERA	\$0.00
1131075068	JENNIFER AND KIRBY SHYER	\$0.00
1131075070	BEN M AND CATHERINE LINO	\$0.00
1131075072	ANGELA GONZALEZ LIFE ESTATE	\$0.00
1131075074	ROBERT EUGENE BROWN	\$0.00
1131075076	LAURA I EAGEN	\$0.00
1131075078	APPLEHEAD CONDOS LLC	\$0.00
1131075080	DEAN ERIC AZEVEDO	\$0.00
1131075082	RUDOLPH F FINN	\$0.00
1131075084	RUDOLPH AND MARGARET BUONO	\$0.00
1131075086	RENAE RICKARD	\$0.00
1131075088	ZBIGNIEW AND IZABELLA RYPINA	\$0.00
1131075090	JAMES PERDUE	\$0.00
1131075092	EDITH DOMINGUEZ	\$0.00
1131075094	LORETTA J LETO	\$0.00

FOLIO	OWNER	ASSESSMENT
1131075096	EVELYN LOUISE NICHOLS	\$0.00
1131075098	LORETTA R CHERASARO ET AL	\$0.00
1131075100	THOMAS CHMIELEWSKI	\$0.00
1131075102	TINA HUEWE	\$0.00
1131075104	KEVIN AND PATRICIA PETERSON	\$0.00
1131075106	ANTHONY HYDE JR	\$0.00
1131075108	MORRIS W FAVATA	\$0.00
1131075110	ROBERTA SCHATTI	\$0.00
1131075112	STEVEN L WATERS	\$0.00
1131075114	ROBERT L ADELMAN TRUSTEE / ET AL	\$0.00
1131075116	DAVID BLAINE CARR	\$0.00
1131075118	ALONZO F BARNES JR	\$0.00
1131075120	TEN H PROPERTIES LLC	\$0.00
1131075122	RUDY FERNANDO FALCONI CAMARGO / ET AL	\$0.00
1131075124	MARGIE MONGIOVI ET AL	\$0.00
1131075126	SCAGLIONE CONDOS LLC	\$0.00
1131075128	MARGARET V MONGIOVI/TRUSTEE	\$0.00
1131075130	KENNETH L WISE	\$0.00
1131075132	DAVID A AND TOSHA BOLLENT	\$0.00
1131075134	KEVIN WEIDNER	\$0.00
1131075136	JOHANNA AMIGO CORZO ET AL	\$0.00
1131075138	PETER RALPH DROSTE	\$0.00
1131075140	EDWARD HANNEY ET AL	\$0.00
1131075142	SUZANNE A RICCI	\$0.00
1131075144	JEAN SYRING DAILEY	\$0.00
1131075146	MARY ELIZABETH BAZARTE ET AL	\$0.00
1131075148	ANDY AND CATHERINE AREVALO	\$0.00
1131075150	BARBARA J GRAHAM	\$0.00
1131075152	LYDIA M GONZALEZ	\$0.00
1131075154	VALERIE J SMITH	\$0.00
1131075156	CARLA FORNARI	\$0.00
1131075158	DARLENE ANN HUNT	\$0.00
1131075160	MARIA C FRUEH	\$0.00
1131075162	ESTATE OF DAVID J PUTNEY	\$0.00
1131075164	HENRY V VALENTI	\$0.00
1131075166	SAM J AND OK H LIM	\$0.00
1131075168	RON PAGE	\$0.00
1131075170	QI MA	\$0.00
1131075172	ROBYN A BONIVICH	\$0.00
1131075174	ANDREA NOLE	\$0.00
1131075176	LILIAN P PANGANIBAN / TRUSTEE	\$0.00
1131075178	SHUNLING SHI	\$0.00
1131075180	SASHA F CARP AND DAMON H CARP	\$0.00
1131075182	INVESTMETS BY LUCEMAR INC	\$0.00
1131075184	GUILLERMO E VALERO ORTIZ	\$0.00

FOLIO	OWNER	ASSESSMENT
1131075186	KARIN A THOMAS LIFE ESTATE	\$0.00
1131075188	SEAN P COX ESQ / TRUSTEE	\$0.00
1131075190	SHIRLEY A HILL	\$0.00
1131075192	SHORE COLONY CONDOMINIUM ASSOCIATION INC	\$0.00
1131075194	INDY C CUESTA/ LIFE ESTATE	\$0.00
1131075196	J MICHAEL SHEA	\$0.00
1131075198	SANDRA J DIAZ AND JOHN C HICKS JR	\$0.00
1131075200	ESTATE OF ALEXANDER PHILLIPS	\$0.00
1131075202	NORENE L WILLIAMS	\$0.00
1131075204	4610 GRAY STREET 202 LLC	\$0.00
1131075206	SUE STOUTAMIRE AND EDWARD HANNEY	\$0.00
1131075208	BARTLEY INVESTMENTS LTD	\$0.00
1131075210	EUGENE E OSTEEN AND MARIE T CARBONE	\$0.00
1131075212	GLOBAL TIMBER PRODUCTS INC	\$0.00
1131075214	ERIN K GENTRY	\$0.00
1131075216	LISA DARLENE PAPIA	\$0.00
1131075218	GEORGE C AND HILDA M NORTH	\$0.00
1131075220	DANIEL J AND JEANINE C MALONEY	\$0.00
1131075222	VIVIAN GENDERS	\$0.00
1131075224	KENNY DUONG AND PHUONG LE	\$0.00
1131075226	JOHN ANTHONY MATUS SR ET AL	\$0.00
1131075228	ANTONINA WROBLEWSKI	\$0.00
1131075230	RAYMOND C MORE	\$0.00
1131075232	FRED PAPIN ET AL	\$0.00
1131075234	SEAN P COX ESQ / TRUSTEE	\$0.00
1131075236	JEFF A BROWN	\$0.00
1131075238	RUBEN F AND HERMINIA F NUESTRO	\$0.00
1131075240	ALBERT M MILLER TRUSTEE	\$0.00
1131075242	SHORE COLONY CONDO ASSOCIATION	\$0.00
1131090000	SURFSIDE INVESTMENT GROUP LLC	\$35.33
1131100000	DAVID L MARKS AND COMPANY PA	\$40.62
1131120000	4404 KENNEDY LLC	\$75.66
1131230000	MAKO WASH II INC	\$11.60
1131240000	MAKO WASH II INC	\$80.03
1131250000	KENNEDY 4430 LLC	\$72.25
1131400000	HCPCI HOLDINGS LLC	\$1,536.62
1131420000	DEPT OF TRANSPORTATION	\$0.00
1131440000	MANTABS LLC	\$100.18
1131450000	MANTABS L L C	\$27.65
1131460000	LEAP NEW TAMPA LC	\$42.56
1131470000	LEAP NEW TAMPA LC	\$43.14
1131650000	NATIONAL RETAIL PROPERTIES INC	\$763.54
1132510000	REGENCY RETAIL PARTNERSHIP L P	\$778.64
1132520000	MANSOUR ENTERPRISES INC	\$108.82
1132530000	TEACHERS INSURANCE AND ANNUITY ASSOC OF AMERICA	\$7,334.84

FOLIO	OWNER	ASSESSMENT
1132530500	AREPII 1CT LLC / ET AL	\$5,030.19
1132531000	TEACHERS INSURANCE AND ANNUITY ASSOC OF AMERICA	\$6,613.30
1132550000	KENNEDY SQUARE INVESTORS L C	\$1,095.76
1132620000	KENNEDY SQUARE INVESTORS L C	\$385.78
1132640000	FAIRLANE LAND HOLDING LLC	\$159.57
1132710100	TAMPA KENNEDY LLC	\$1,583.16
1132790000	METROPOLITAN LIFE INS CO ET AL	\$5,361.02
1132810000	MEZRAH FAMILY PARTNERSHIP LTD	\$127.22
1133600000	SULYSE LLC	\$133.66
1133610000	BRANDA VISTA INC	\$79.03
1133640000	BRANDA VISTA INC	\$179.76
1133650000	MANTABS L L C	\$72.81
1142930202	JORDAN P AND SUSAN PAIGE NATIONS CODE TRUSTEES	\$0.00
1142930204	ERICA C RIIS AND TRAVIS WILLIAMS	\$0.00
1142930206	CHARLOTTE I MULLINS	\$0.00
1142930208	AMANDA ULIANO	\$0.00
1142930210	JESSICA V GREEN	\$0.00
1142930212	RENE K WEIDMAN	\$0.00
1142930214	PATRICIA F VAN BUEREN	\$0.00
1142930216	MARISA FRANCESCHI	\$0.00
1142930218	KELLY L HALL	\$0.00
1142930220	JOHN B LIVINGSTON AND JANA P SNYDER	\$0.00
1142930222	THERESA M HOFT	\$0.00
1142930224	HAYLAY A KIRKLAND AND KYLE G ADKINS	\$0.00
1142930226	GATES OF WESTSHORE A CONDOMINIUM INC	\$0.00
1142930252	ORSON CHARLES	\$0.00
1142930254	THOMAS H AND CASSANDRA H HARRIS	\$0.00
1142930256	ROBERT AND JENEEN PHILLIPS ET AL	\$0.00
1142930258	ANDREA T DAVIS ET AL	\$0.00
1142930260	BEAZER PRE-OWNED HOMES LLC	\$0.00
1142930262	GREGORY MIKHALYOV	\$0.00
1142930302	DONALD W THOMAS JR	\$0.00
1142930304	MICHELLE G JORDAN	\$0.00
1142930306	NOLA PROPERTIES INC	\$0.00
1142930308	ROBERT G MAY III	\$0.00
1142930310	SEAN P COX ESQ / TRUSTEE	\$0.00
1142930312	DAVID A HARTMAN	\$0.00
1142930314	KEVIN N MANNING	\$0.00
1142930316	MEREDITH A WHITE	\$0.00
1142930318	GERALD F AND KATHLEEN REAVIS	\$0.00
1142930320	TRAVIS L AND MEAGHAN OTTO	\$0.00
1142930322	JOSE DE JESUS	\$0.00
1142930324	ANTHONY BALDI	\$0.00
1142930326	JAIME G AND JOSHUA C HELMS	\$0.00
1142930328	GERRY POLLARD AND WALLACE SAGERSER	\$0.00



FOLIO	OWNER	ASSESSMENT
1142930330	ROBERT P AND BONNY S KARR	\$0.00
1142930332	ELISEO CASINI	\$0.00
1142930334	THOMAS J SR AND J LINDA HAWKINSON	\$0.00
1142930336	DAVID DENKHAUS JR	\$0.00
1142930338	TORIL KIRSTEN TOFTE	\$0.00
1142930340	NORMA J CYR/TRUSTEE	\$0.00
1142930342	MARIA E GREGORY	\$0.00
1142930344	WILLIAM F POE JR	\$0.00
1142930346	SIENA VILLAS AT BEACH PARK CONDO ASSOCIATION INC	\$0.00
1142930348	CARLOS A DUQUE	\$0.00
1142930350	MARY JANE CARDILLO	\$0.00
1142930352	ANTHONY J BALDI	\$0.00
1142930354	BRIAN S BOKSEN ET AL	\$0.00
1142930356	BRYAN M KRASINSKI	\$0.00
1142930358	DAVID B SCHULTZ JR	\$0.00
1142930360	AIDA E IGLESIAS	\$0.00
1142930362	DENISE ELIZABETH GLASER	\$0.00
1142930364	TRAVIS B STEPHENS	\$0.00
1142930366	SHEILA ANN HIETT	\$0.00
1142930368	DEANNE Y WEST	\$0.00
1142930370	TUCK FERN LLC	\$0.00
1142930372	LORI A RUMBERG	\$0.00
1142930374	LYDIA M AND PHILLIP L MARTIN	\$0.00
1142930376	ROBERT J MACHADO / LIFE ESTATE	\$0.00
1142930378	TERRITORY HOLDINGS LLC	\$0.00
1142930380	JEFFREY D BRAWNER	\$0.00
1142930382	PATRICK J LANE	\$0.00
1142930384	MARYANN MOMORIELLO AND MAURY LEONE	\$0.00
1142930386	FEDERAL NATIONAL MORTGAGE ASSOCIATION	\$0.00
1142930388	DAVID S AND SUSANA M STIFFLER	\$0.00
1142930390	DANIEL AND HEATHER SMITH	\$0.00
1142930392	THOMAS J AND FRANCES S SMITH	\$0.00
1142930394	BLAINE BAILEY ET AL	\$0.00
1142930396	JENNY M CLANTON	\$0.00
1142930398	NORTHERN TRUST BANK CORP NA	\$0.00
1142930400	RUSSELL J TOMS	\$0.00
1142930402	ANTHONY BALDI	\$0.00
1142930404	ANDREA PELAEZ	\$0.00
1142930406	BRYAN BEHLING TRUSTEE	\$0.00
1142930408	MICHAEL V AND CHRISTINE MARIE CIARAMELLA	\$0.00
1142930410	DENNIS R OLDEN AND TODD D OLDEN	\$0.00
1142930412	BENJAMIN M BLOOMSTON ET AL	\$0.00
1142930414	JOY SHERMAN	\$0.00
1142930416	NOLA PROPERTIES INC	\$0.00
1142930418	BRIGITTE M CICCARELLO	\$0.00

FOLIO	OWNER	ASSESSMENT
1142930420	ANTONE PETER SIMAN	\$0.00
1142930422	ERIN M MARSHALL	\$0.00
1142930424	DAVID B SCHULTZ	\$0.00
1142930426	CECILIA CHOI	\$0.00
1142930428	LARRY G REID AND DAMIEN CHRISTOPHER TRAMEL	\$0.00
1142930430	LARRY G REID	\$0.00
1142930432	WAL-HOR R WONG ET AL	\$0.00
1142930434	ALYSSA M HENRIQUEZ	\$0.00
1142930436	ROBIN B LEWIS	\$0.00
1142930438	GLEN AND PATRICIA MILLER	\$0.00
1142930440	** CONFIDENTIAL **	\$0.00
1142930442	KEVIN AND LISSA S FENTON	\$0.00
1142930444	DANIEL J MCBREEN	\$0.00
1142930446	ERIN L ECKHOUSE	\$0.00
1142930448	MICHELLE HORAK	\$0.00
1142930450	KRISTINE A RIZZARDI	\$0.00
1142930452	THERESA MARIA LUNA	\$0.00
1142930454	STEPHANIE L SAMIPERE	\$0.00
1142930456	DENA M HILDERBRAND	\$0.00
1142930458	ANDREA T FISHER	\$0.00
1142930460	KEYUR AND NEHA ADHA ADHIA	\$0.00
1142930462	NOLA PROPERTIES INC	\$0.00
1142930464	DEANNE Y WEST	\$0.00
1142930466	DANA M ANDERSON	\$0.00
1142930468	ROBERT J MACHADO/LIFE ESTATE	\$0.00
1142930470	U S BANK NATIONAL ASSOCIATION/TRUSTEE	\$0.00
1142930472	LINDISIMO LLC TRUSTEE	\$0.00
1142930474	ADAM LIPPMAN	\$0.00
1142930476	BHASKER JANI AND SURAJ JANI	\$0.00
1142930478	MICHAEL A BYRD	\$0.00
1142930480	RICHARD J HIBBARD	\$0.00
1142930482	ROGER AND MARIA T ESTRADA/ ET AL TRUSTEES	\$0.00
1142930484	TEN H PROPERTIES LLC	\$0.00
1142930486	DOUGLAS ALLEN FOSTER	\$0.00
1142930488	JOHN MICHAEL NICHOLS	\$0.00
1142930490	KENNETH W BROOKS	\$0.00
1142930492	REUBEN HIRSH AND JILL HIRSH	\$0.00
1142930494	TRENT L BALAAM	\$0.00
1142930496	MARISSA M ACEL	\$0.00
1142930498	SHARON NATOLI AND LORETTA KRULL	\$0.00
1142930500	REDBRIDGE REALTY LLC	\$0.00
1142930502	MIROSLAWA S PALAMAR	\$0.00
1142930504	JILLIAN E FOUTS	\$0.00
1142930506	BRIAN SAMUEL	\$0.00
1142930508	CHAD DOCHSTADER	\$0.00

FOLIO	OWNER	ASSESSMENT
1142930510	STEVEN M BERMAN AND JILL M GUNN	\$0.00
1142930512	KALE A EVANS	\$0.00
1142930514	CHARLES AND LUZ MONTGOMERY	\$0.00
1142930516	DANIELLE M MURRAY AND MAX VILLAMIL	\$0.00
1142930518	SIENA VILLAS AT BEACH PARK CONDO ASSOCIATION	\$0.00
1142930532	RONALD J SHIRLEY	\$0.00
1142930534	STEVEN L CARMEN	\$0.00
1142930536	DAVID A AND KRISTEN B WESSMAN	\$0.00
1142930552	TRISTAN LEE AND STEPHANIE D ALDINGER	\$0.00
1142930554	PETER C KUHARCHEK	\$0.00
1142930556	RAYHAN KHAN	\$0.00
1142930558	RICHARD E CROOKS AND ELLEN M SILEO	\$0.00
1142931002	ALICIA J GONSALVEZ	\$0.00
1142931004	ALEXANDRA STEVENS AND DREW CAHILL AHERN	\$0.00
1142931006	ANITA R MCCOY	\$0.00
1142931008	RICHARD TOM	\$0.00
1142931010	GERMAN MARCIAL	\$0.00
1142931012	PETER M AND GABRIELA CLARK	\$0.00
1142931014	BRIAN K WATSON	\$0.00
1142931016	WILLIAM L AND JANIS B HODGES	\$0.00
1142931018	MEGAN DAVID ELY ET AL	\$0.00
1142931020	JON W AND EDEN J MURRIE	\$0.00
1142931022	DIONISIOS AND VASILIKI BOULIERIS	\$0.00
1142931024	VERNON VOKUS	\$0.00
1142931026	ROBERT F AND JULIE T FOLEY	\$0.00
1142931028	KARON R LOCICERO AND NICHOLAS GALANTINO	\$0.00
1142931030	FADI ROY AND SHAHENAZ SULIMAN	\$0.00
1142931032	HONGGUO LI AND SHAN KOU	\$0.00
1142931034	GIOVANNI BENEDETTO III	\$0.00
1142931036	LINDSEY WILSON	\$0.00
1142931038	WELLS FARGO BANK N A	\$0.00
1142931040	BROOKS A PALMER	\$0.00
1142931042	WILLIAM L AND JANIS B HODGES	\$0.00
1142931044	SAMAR-JAMAL JARRAR AND SALAH EL-DDINE KASSAB	\$0.00
1142931046	DESIRAE CHAMBLIN	\$0.00
1142931048	MG 10 LAND LLC	\$0.00
1142931050	SERGY SMADYCH	\$0.00
1142931052	HUIBIN TU	\$0.00
1142931054	REDBRIDGE REALTY LLC	\$0.00
1142931056	WILLIAM L AND JANIS B HODGES	\$0.00
1142931058	SCEPTER PROPERTIES LLC	\$0.00
1142931060	ALICIA GONSALVEZ	\$0.00
1142931062	JEAN-YEE ZHANG	\$0.00
1142931064	LESLIE MARIE HAYWOOD TRUSTEE	\$0.00
1142931066	TERAM AND TRAVIS TRUONG	\$0.00

FOLIO	OWNER	ASSESSMENT
1142931068	LUGEN CHEN AND ZHIZHONG YANG	\$0.00
1142931070	LEONARDO CRISTINO	\$0.00
1142931072	JING GAN AND LIANG WANG	\$0.00
1142931074	JOHN N PIKULIN / TR	\$0.00
1142931076	WILLIAM J HORNE	\$0.00
1142931078	CORDOBA AT BEACH PARK CONDO ASSOC INC	\$0.00
1142931080	THOMAS N JOHNSON ET AL	\$0.00
1142931082	WILLIAM L AND JANIS B HODGES	\$0.00
1142931084	PIERRE BATHANI	\$0.00
1142931086	RICHARD J EVEILLARD	\$0.00
1142931088	XINHAO WANG	\$0.00
1142931090	SACHIN MEHTA	\$0.00
1142931092	ELENA V LOPEZ	\$0.00
1142931094	HUIBIN TU	\$0.00
1142931096	SERGEY SMADYCH	\$0.00
1142931098	5218 BEACH LLC	\$0.00
1142931100	113 S SHERRILL LLC	\$0.00
1142931102	RICHARD EVEILLARD	\$0.00
1142931104	RONETTE WOOD	\$0.00
1142931106	DIPAK K AND MANISHI G MUKHERJEE TRUSTEE	\$0.00
1142931108	EDUARDO DIAZ	\$0.00
1142931110	RAE CATANESE	\$0.00
1142931112	STEVE A WOTOVICH AND JULIE D JOHNSON	\$0.00
1142931114	DALE G UHLER	\$0.00
1142931116	KARIM ALLIBHAI	\$0.00
1142931118	5218 BEACH LLC	\$0.00
1142931120	KERIS TIMOL	\$0.00
1142931122	AMITA J MUKHERJEE	\$0.00
1142931124	ZHONGWEI WANG AND HUI FANG YU	\$0.00
1142931126	RACHANA AND AMOD SUREKA	\$0.00
1142931128	NOELIA GONZALEZ	\$0.00
1142931130	CHRISTINA ATLAS	\$0.00
1142931132	CHRISTOPHER R WILSON	\$0.00
1142931134	VIRGINIA BROWN	\$0.00
1142931136	EDMUND BONGOLAN	\$0.00
1142931138	REBECCA HOLMES CHRISTENSEN	\$0.00
1142931140	FRANCIS KEITH S ENERIO	\$0.00
1142931142	MICHAEL H AND SANDRA SCHARNOW	\$0.00
1142931144	CATERINA PANTANO	\$0.00
1142931146	CAROLINE KAN	\$0.00
1142931148	SANGAMON MANAGEMENT LLC	\$0.00
1142931150	MISA NGUYEN	\$0.00
1142931152	DKV INITIATIVES INC	\$0.00
1142931154	SALHANY FLP LLLP	\$0.00
1142931156	MG 10 LAND LLC	\$0.00

FOLIO	OWNER	ASSESSMENT
1142931158	GIOVANNI BENITEZ	\$0.00
1142931160	XINHAO WANG	\$0.00
1142931162	JIM R RICHARDSON	\$0.00
1142931164	REDBRIDGE REALTY LLC	\$0.00
1142931166	CAROLINE MEYER	\$0.00
1142931168	ALICIA J GONSALVEZ	\$0.00
1142931170	PATRICIO A MOXEY	\$0.00
1142931172	JANICE M STEINHOFF	\$0.00
1142931174	QING WANG	\$0.00
1142931176	5218 BEACH LLC	\$0.00
1142931178	NORMAN JOHN AND CYNTHIA A CARNEY ET AL	\$0.00
1142931180	TEN H PROPERTIES LLC	\$0.00
1142931182	JOHN PAPASTAVROU	\$0.00
1142931184	BARBARA AGEE	\$0.00
1142931186	DERIK NAVARRO ET AL	\$0.00
1142931188	CHAD T DANIEL	\$0.00
1142931190	KAREN L MORELLI	\$0.00
1142931192	WILLIAM J AND HORTENSIA M HARSHMAN	\$0.00
1142931194	FRANCIS AND KIMBERLY C LEE	\$0.00
1142931196	5218 BEACH LLC	\$0.00
1142931198	TITHDARY S SAING	\$0.00
1142931200	5218 BEACH LLC	\$0.00
1142931202	5218 BEACH LLC	\$0.00
1142931204	MONTY GROW	\$0.00
1142931206	FANG SONG	\$0.00
1142931208	BARTLOMIEJ J SIKORA ET AL	\$0.00
1142931210	RAISA LOPATINA	\$0.00
1142931212	JENNIFER MILAGROS ORTIZ	\$0.00
1142931214	ROBIN H WANG AND JENNIFER B ONG	\$0.00
1142931216	5218 BEACH LLC	\$0.00
1142931218	CHARLES D NABORS JR AND ANTONIO F GOMES	\$0.00
1142931220	SCOTT AND KRISTIE LUCHKOWEC	\$0.00
1142931222	A AND S RE LLC	\$0.00
1142931224	ANGELA OLIVELLA	\$0.00
1142931226	HUI FANG YU AND CHENGYI LI	\$0.00
1142931228	REDBRIDGE REALTY LLC	\$0.00
1142931230	WILLIAM AND KRISTEN SCHMIDT	\$0.00
1142931232	LEONID SHAPIRO	\$0.00
1142931234	HEIDI NAGEL	\$0.00
1142931236	ALEXANDRIA GONZALEZ	\$0.00
1142931238	DONALD AND TINA MACINA	\$0.00
1142931240	STEVE A AND PAULETTE CASTRO ET AL	\$0.00
1142931242	WILLIAM A AND ALICE K TEAGLE	\$0.00
1142931244	JOHN F VENABLE	\$0.00
1142931246	ZHIZHONG YANG	\$0.00

FOLIO	OWNER	ASSESSMENT
1142931248	MICHELE A MOTICHKA	\$0.00
1142931250	MARY KHABBAZ AND RISTO COSESKI	\$0.00
1142931252	ALICIA J GONSALVEZ	\$0.00
1142931254	RYAN ZABORSKE	\$0.00
1142931256	XIAOYONG TANG	\$0.00
1142931258	JAMES B GRGAS	\$0.00
1142931260	WILLIAM RUBIO	\$0.00
1142931262	ELLIOT POWIDAJKO	\$0.00
1142931264	5218 BEACH LLC	\$0.00
1142931266	BRUCE BUCHANAN	\$0.00
1142931268	GEORGE TURNBULL	\$0.00
1142931270	HUA XIN LAI AND XIU MEI GUAN	\$0.00
1142931272	MARIE-LAURE PELLEGRIN	\$0.00
1142931274	PAMELA WRIGHT	\$0.00
1142931276	RAY AND CLAIRE CHANG	\$0.00
1142931278	WILLIAM L AND JANIS B HODGES	\$0.00
1142931280	ANDREI VASILEV AND TATIANA KOULIKOVSKAIA	\$0.00
1142931282	BRUCE C BROWNLEE	\$0.00
1142931284	SHAN KOU AND HONGQUO LI	\$0.00
1142931286	BRANDON S WILLIAMS	\$0.00
1142931288	REDBRIDGE REALTY LLC	\$0.00
1142931290	JING GAN	\$0.00
1142931292	RICHARD ALLEN AND ANA MARIA NIMPHIE	\$0.00
1142931294	JANUSZ AND JADWIGA PIKULA	\$0.00
1142931296	PETER Y AND DORIS T WON	\$0.00
1142931298	5218 BEACH LLC	\$0.00
1142931300	EDGAR MC GONIGAL	\$0.00
1142931302	CHIH HSIUNG AND SHERRY SHIU-FEN CHANG	\$0.00
1142931304	PREM SHAH	\$0.00
1142931306	KRYSTAL MIBOPOULOS	\$0.00
1142931308	DANIELLE C LANDIS ET AL	\$0.00
1142931310	KARIM ALLIBHAI	\$0.00
1142931312	KENNETH KAPLAN	\$0.00
1142931314	ANITA DEVI P MISIR	\$0.00
1142931316	SERGEY SMADYCH	\$0.00
1142931318	MICHAEL SHEBETKA	\$0.00
1142931320	FEDERAL NATIONAL MORTGAGE ASSOC	\$0.00
1142931322	DANIEL E AND NANCY LOY	\$0.00
1142931324	SAM A AND MELANIE A DAVIS	\$0.00
1142931326	LAWRENCE LEE	\$0.00
1142931328	MONTY GROW	\$0.00
1142931330	TUONG VI NGOC MGUYEN AND MY HOPTI DONG	\$0.00
1142931332	VENKATESWAR REDDY BIJJULA AND PRAVEEN VEGESNA	\$0.00
1142931334	CORDOBA AT BEACH PARK CONDO ASSOC	\$0.00
1142931402	BLAEU LLC	\$0.00

FOLIO	OWNER	ASSESSMENT
1142931404	BLAEU LLC	\$0.00
1142931406	BLAEU LLC	\$0.00
1142931408	BLAEU LLC	\$0.00
1142931410	BLAEU LLC	\$0.00
1142931412	BLAEU LLC	\$0.00
1142931452	CECILIA DORA BUENO	\$0.00
1142931454	CECILIA INES BUENO	\$0.00
1142931456	EDGAR M BUENO	\$0.00
1142931458	EDGAR M AND CECILIA DORA BUENO ET AL	\$0.00
1142931462	LAI FONG CHAU	\$0.00
1142931464	JASON PAUL BIVENS	\$0.00
1142931466	JOSEPH TOUGER AND DIGNA TOUGER	\$0.00
1142931468	YARISI VALERO	\$0.00
1142931472	ALICIA MELTON	\$0.00
1142931474	LORRAINE F CARSON AND ELAINE C OLIVER	\$0.00
1142931476	ROBERT N REYNOLDS	\$0.00
1142931478	JOSEPH R ROSATI	\$0.00
1142940000	RMC TAMPA COMMONS LLC	\$1,114.96
1142940100	IX WR 1 NORTH DALE MABRY HWY LP	\$5,761.02
1142970000	FEDERAL HOME LOAN MORTGAGE CORPORATION	\$0.00
1142990000	VINCENT AND EVA DELLOSA	\$0.00
1143000000	KEVIN LESLIE RUDIE AND MARY CATHERINE RUDIE	\$0.00
1143010000	PATRICIA A BRAZELL	\$0.00
1143020000	GABRIEL AND JAMIE CLARK	\$0.00
1143030000	KAREN STEPHANIE ARGOTE	\$0.00
1143040000	PALORI HOMES LLC	\$0.00
1143050000	SOPHIA L RUIZ	\$0.00
1143060000	ANDRES HERNANDEZ	\$0.00
1143070000	RICHARD A DIAZ/TRUSTEE	\$0.00
1143080000	KIMBERLY ANE POOR AND KEENAN EDWARD SANZ	\$0.00
1143090000	ROBERT A AND BETTY C MONTGOMERY	\$0.00
1143100000	BINH T VINH AND HAI D PHAN	\$0.00
1143110000	ANTHONY J CONA JR	\$0.00
1143120000	CHRISTINE C FERLITA	\$0.00
1143130000	AIDA V HUNTER/ LIFE ESTATE	\$0.00
1143140000	MICHELLE L VERGA TRUSTEE	\$0.00
1143170000	BW DALE MABRY AND GRAY LLC	\$340.38
1143220000	LEONARD AND LINDA G ROSENDE JR	\$0.00
1143230000	LEONARD AND LINDA G ROSENDE JR	\$20.68
1143250000	LEONARD AND LINDA ROSENDE JR	\$0.00
1143260000	ROLAND SALGADO	\$0.00
1143270000	GAIA GARY	\$0.00
1143280000	DIAHN E HANES/LIFE ESTATE	\$0.00
1143290000	GILBERTO AND ELIA LLANES	\$0.00
1143300000	MARY JO VARSALONA	\$0.00

FOLIO	OWNER	ASSESSMENT
1143310000	MICHELLE G DENNARD	\$0.00
1143320000	ALICE RIVERO	\$0.00
1143330000	ANDREW AUBERY	\$0.00
1143340000	MARVY C MORA	\$0.00
1143350000	ELIZABETH WELCH	\$0.00
1143360000	CITY OF TAMPA	\$0.00
1143370000	CLAUDETTE BUTLER-SMITH AND HAROLD L SMITH	\$0.00
1143370500	THONG MINH NGUYEN	\$0.00
1143371000	ALEK B WYCHOR	\$0.00
1143380000	RICHARD O WIRTH	\$0.00
1143390000	ELSIE M RODRIGUEZ	\$0.00
1143400000	FRANK H AND ROSEMARY P GARCIA/ LIFE ESTATE	\$0.00
1143410000	JANET K BUCKLEY LIFE ESTATE	\$0.00
1143420000	ROCIO MARISCAL	\$0.00
1143430000	CARLOS ALFREDO AMAYA AND ZIOMARA D BERNAL DE AMAYA	\$0.00
1143440000	KATHERINE ESTRADA/ LIFE ESTATE	\$0.00
1143450000	LUIS M HENAO	\$0.00
1143450500	MARTIN F SICARD	\$0.00
1143460000	TMD PROPERTIES LLC	\$43.36
1143470000	MISTRETTA PROPERTIES CORPORATION	\$26.88
1143480000	MISTRETTA PROPERTIES CORPORATION	\$105.32
1143500000	PERRO DOGO PROPERTIES LLC	\$213.78
1143530000	REAL ROCK FLORIDA LLP	\$158.97
1143540000	TMD PROPERTIES LLC	\$0.00
1143570000	GABRIEL A AND JOSEFA ISABEL CEREZO	\$0.00
1143580000	JANICE C DRAKE ET AL	\$0.00
1143590000	JOHN M DEORIO	\$0.00
1143600000	JAMES R GARCIA JR	\$0.00
1143610000	JOSE V GONZALEZ	\$0.00
1143620000	SHANNON E SMITH	\$0.00
1143630000	IRMA REGISTER	\$0.00
1143640000	JENNIFER CUERVO	\$0.00
1143650000	ERMELIDIA SILVA-FROMETA	\$0.00
1143660000	SUZANNE M GOODKNIGHT	\$0.00
1143680000	JENNIFER ISAKSEN / TRUSTEE	\$0.00
1143690000	SJR HOLDINGS LLC	\$0.00
1143700000	NICHOLAS STEVEN ROY	\$0.00
1143710000	ELAINE MARIE PIPARO/LIFE ESTATE	\$0.00
1143720000	ERIC SUNDE	\$0.00
1143730000	RICHARD D GARCIA	\$0.00
1143731000	ANA L FERNANDEZ	\$0.00
1143740000	CHRISTOPHER KANE	\$0.00
1143740010	HEATHER A TANK	\$0.00
1143740100	LISA PALUMBO	\$0.00
1143740200	DEBORAH L AND SHAWN MESA	\$0.00



FOLIO	OWNER	ASSESSMENT
1143740300	AUORE D DIBY	\$0.00
1143740400	ERIN D DYE	\$0.00
1143750000	JOSHUA V MEYERS	\$0.00
1143760000	STERLING TOWNHOMES HOMEOWNERS ASSOCIATION INC	\$0.00
1143770050	KIMBERLY L STRAYER / TRUSTEE	\$0.00
1143770100	LEON LI	\$0.00
1143780000	BRIAN AND JACQUELINE WALDRON HORNE	\$0.00
1143790000	LARRY E WENCLASKY	\$0.00
1143800000	SHERRI LEE BOESEL	\$0.00
1143810000	TIGER PLAZA CENTER LLC	\$697.73
1143850000	YOKO HALL AND LISA R LARKIN	\$0.00
1143850052	GJNMJR LLC	\$0.00
1143850054	GLEN N SCARBERRY	\$0.00
1143850055	JENNIFER R THOMAS	\$0.00
1143850075	ANA CERNAS	\$0.00
1143860004	BEVERLY FERNANDEZ	\$0.00
1143860005	RICHARD AND JUDY GARCIA	\$0.00
1143860010	CHRISTINE A VELOTT	\$0.00
1143860020	JEFFREY W HALL	\$0.00
1143860030	KATHERINE CAMILLA HACKETT	\$0.00
1143860100	YOKO N HALL ET AL	\$0.00
1143861000	SAUTERNES V LLC # 2289	\$0.00
1143870000	LOIS E BOWERSOX / LIFE ESTATE	\$0.00
1143880000	EDGARDO N TORO AND JOHN T MORGAN	\$0.00
1143890000	CITY OF TAMPA	\$0.00
1143900000	INSYNC IV LLC	\$39.72
1143910000	INSYNC II LLC	\$296.30
1143940000	INSYNC II LLC	\$66.68
1143960000	MATTHEW A ADKINS	\$65.34
1143960100	DARRELL A DAHL JR/ TRUSTEE	\$73.66
1143970000	DARRELL A DAHL/ TRUSTEE	\$0.00
1143980000	SAILFISH REAL ESTATE LLC	\$113.02
1143990000	LANGER U S INVESTMENTS LP	\$645.92
1143990100	VOLUNTEER CAPITAL CORPORATION	\$201.45
1144030000	INSYNC V LLC	\$42.58
1144040000	INSYNC I LLC	\$39.91
1144060000	SEVENTH CO INC	\$23.08
1144080000	WALTER M WOOLF	\$49.18
1144090000	ROBERT R WEDDING	\$32.02
1144100000	NELLIE T BALLOON / TRUSTEE	\$0.00
1144110000	DEPT OF TRANSPORTATION	\$0.00
1144120000	DEPT OF TRANSPORTATION	\$0.00
1144130000	DEPT OF TRANSPORTATION	\$0.00
1144130010	DEPT OF TRANSPORTATION	\$0.00
1144140000	DEPT OF TRANSPORTATION	\$0.00

FOLIO	OWNER	ASSESSMENT
1144150000	DEPT OF TRANSPORTATION	\$0.00
1144160000	P K RATTAN	\$0.00
1144170000	STATE STREET HOLDINGS LLC	\$0.00
1144180000	EVANGELINE VIRGINIA E JOY/TRUSTEE ET AL	\$0.00
1144190000	DEPT OF TRANSPORTATION	\$0.00
1144200000	DEPT OF TRANSPORTATION	\$0.00
1144210000	SONNY MANLEY	\$25.75
1144210100	CITI TRUSTEE SERVICES LLC/ TRUSTEE	\$0.00
1144220000	CHARLES H SCRUGGS TRUSTEE	\$0.00
1144230000	LILLIAN P HOBBS	\$0.00
1144240000	WILLIAM R BASSETT TRUSTEE	\$0.00
1144250000	GWENDOLYN D WILLIAMS	\$0.00
1144260000	ADALWIN LLC	\$0.00
1144270000	BENJIMAN D WIGGS	\$0.00
1144280000	JAMES M SALLINS	\$0.00
1144290000	4010 STATE STREET LLC	\$0.00
1144310000	FL-BAHAMAS SYNOD EVANGELICAL LUTHERAN	\$0.00
1144320000	STRAIGHT EIGHT CO	\$30.00
1144330000	ALBERT AND YVONNE F DIEZ ET AL	\$9.46
1144340000	ALBERT AND YVONNE F DIEZ ET AL	\$27.27
1144350000	900 NORTH DALE MABRY LLC	\$59.82
1144355000	900 NORTH DALE MABRY LLC	\$57.10
1144360000	EARNEST A JR AND CAROLYN W BRADY / TRUSTEES	\$6.07
1144370000	EARNEST A JR AND CAROLYN W BRADY / TRUSTEES	\$6.07
1144380000	FLORIDA-BAHAMAS SERVICE CORP	\$0.00
1144410000	MOUCHIR CHENOUDA AND MIREY MAKARYUS	\$0.00
1144420000	ANMF LLC	\$0.00
1144430000	** CONFIDENTIAL **	\$0.00
1144440000	EARNEST A JR AND CAROLYN W BRADY / TRUSTEES	\$90.69
1144450000	ELIZABETH JOAN HICKEY / TRUSTEE	\$74.27
1144450100	DEPT OF TRANSPORTATION	\$0.00
1144460000	ROBERTO GONZALEZ	\$0.00
1144460100	ELIZABETH JOAN HICKEY / TRUSTEE	\$0.00
1144470000	DEPT OF TRANSPORTATION	\$0.00
1144480000	NAIZGHI T TENSIEW	\$0.00
1144490000	MAXINE WILLIAMS	\$0.00
1144495000	LUIS ALBERTO RICARDO AND YEILINES SANTOS GONZALEZ	\$0.00
1144495500	CURLIE B HOWARD WILLIAMS	\$0.00
1144500000	JACK L JONES	\$0.00
1144510000	MARJORIE HALL	\$0.00
1144520000	** CONFIDENTIAL **	\$0.00
1144520005	CAROLYN SHEEHY	\$0.00
1144530000	JUAN AND MARIE JAIME	\$0.00
1144540000	ERIC WARD JR ET AL	\$0.00
1144550000	FERNANDO MARTINEZ-REYES AND AGUSTINA MARTINEZ	\$0.00

FOLIO	OWNER	ASSESSMENT
114455000	OLGA FERRER	\$0.00
114456000	JULIO C GARCIA	\$0.00
114457000	ABELARDO ENRIQUE AND ELENA MACHADO	\$0.00
114458000	LI H SHYU AND JENNY HO	\$0.00
114459000	CARLOS R MARTINEZ	\$0.00
114460000	ARETHA JONES	\$0.00
114461000	CARMEN R LOPEZ/ LIFE ESTATE	\$0.00
114462000	ESTATE OF HELEN M GARCIA	\$0.00
114463000	MANIKYA SHARMA AND URMILA DEVI	\$0.00
114464000	AMILCAR AND ERCIDA MEJIA	\$0.00
114465000	DEPT OF TRANSPORTATION	\$0.00
114466000	DEPT OF TRANSPORTATION	\$0.00
114468000	4010 STATE STREET LLC	\$79.23
114470000	WILLIE MAE RAWLS ET AL	\$0.00
114471000	STATE STREET HOLDINGS LLC	\$110.99
114473000	SALVATORE PROTANO/ LIFE ESTATE	\$0.00
114474000	EARL H HALE JR	\$0.00
114475000	ASTRID G PADRON/TRUSTEE	\$0.00
114476000	TRAN K HO	\$0.00
114477000	JOSE M AND SANDRA A CINCUNEGUI	\$0.00
114478000	RODOLFO CARRALERO	\$0.00
114479000	MICHAEL ONUIGBO	\$0.00
114480000	MARIA ELIZABETH GUZMAN AND MARY ANN GUZMAN	\$0.00
114481000	DEPT OF TRANSPORTATION	\$0.00
114482000	DEPT OF TRANSPORTATION	\$0.00
114483000	DEPT OF TRANSPORTATION	\$0.00
114484000	DEPT OF TRANSPORTATION	\$0.00
114495000	MAURICE LEVERN AND BERTHA SAMPSON HALL	\$0.00
114496000	BELKIS VALDES AND ISABEL M OLIVERA	\$0.00
114498000	NANCY DOPICO ET AL	\$0.00
1144981000	IDELSY Y SANTANA ET AL	\$0.00
114499000	MARIA B DIAZ	\$0.00
114500000	RONALD STEVEN PEREZ	\$0.00
114501000	JOSEPH L AND IRENE RAMETTA	\$0.00
114502000	RICHARD J MONGIOVI JR	\$0.00
114503000	RENE AND MARIA DOLORES PEREZ	\$0.00
114504000	OCTEON MARIA LYONS	\$0.00
114505000	MIGUEL A AND MIRIAM R RIVERA	\$0.00
114506000	MARIA RUIZ	\$0.00
114507000	CESAR JR LOZANO	\$0.00
114508000	DELMA STEPHENS LIFE ESTATE ET AL	\$0.00
1145080100	ROLANDO T REYES AND ROLANDO A REYES	\$0.00
114509000	JUAN FRANCISCO GAVILANEZ	\$0.00
114510000	ANTHONY J LO CICERO	\$0.00
1145110000	ANTHONY LENCE	\$0.00

FOLIO	OWNER	ASSESSMENT
1145120000	WILLIAM AND DANETTE VIERS	\$0.00
1145125000	DAVID SOMERS	\$0.00
1145130000	SILVIA MORESSI LIFE ESTATE	\$0.00
1145140000	HOWARD B COOLEY	\$0.00
1145150000	JACOB AND IRIASMINA GONZALEZ	\$0.00
1145160000	VILLA BROWN AND JOMO K BROWN	\$0.00
1145170000	KELLY N HEALY	\$0.00
1145180000	MARGARET RODRIGUEZ	\$0.00
1145190000	SARA C SANTANA	\$0.00
1145200000	ANTONIO AND EVA GARCIA	\$0.00
1145210000	MARIA ESPOSITO AND ROMEO SPAGNOLO	\$0.00
1145220000	ELEANOR ROVELLADA	\$0.00
1145230000	LUCAS ALBERTO AND RAFAELA CERON	\$0.00
1145240000	KENNETH R DENMAN	\$0.00
1145250000	JULIO PIMENTEL	\$0.00
1145260000	MAX LEMUS	\$0.00
1145270000	DENISE GONZALEZ	\$0.00
1145280000	MAYRA QUINTERO	\$0.00
1145290000	MICHAEL A RICHARDSON	\$0.00
1145300000	SCOTT A WALLACE	\$0.00
1145310000	MORALEJO LLC	\$0.00
1145320000	PAULA M POPE LIFE ESTATE	\$0.00
1145330000	ROBERT A POPE ESTATE OF	\$0.00
1145340000	JESUS AND DIANA PULIDO	\$0.00
1145350000	ALEXANDRE C GAZIO	\$0.00
1145360000	JULIE L RICHARDSON	\$0.00
1145370000	AARON WALTER AND DEANNA PAGE BETTON	\$0.00
1145390000	BSG DALE MABRY LLC	\$84.75
1145400000	COLE CA PORTFOLIO LLC	\$314.21
1145430000	DAVID B JR AND HEATHER E HUBBARD	\$0.00
1145430050	LEIGH ANN VANHOVE	\$0.00
1145430100	CARMEN M DAVIDSON	\$0.00
1145431000	EFRAIN TORRES	\$0.00
1145431100	CARMEN OQUENDO	\$0.00
1145440000	NORMA VICTORIA PARADIS	\$0.00
1145450000	KEVIN AND CANDYCE F DENTON	\$17.27
1145460000	COTERIE RESTAURANTS GROUP LLC	\$204.29
1145470000	SANG KEUN LIM AND KENNETH SONG	\$61.02
1145480000	MICHAEL DIETZE	\$0.00
1145490000	DANIELLE L ROTOLO	\$0.00
1145500000	LARRY COOK SR	\$0.00
1145510000	MAY SEEBARAN	\$0.00
1145520000	ANNA M IMPERATO	\$0.00
1145530000	MARTHA J JOYNER	\$0.00
1145540000	ISAAC MEZA	\$0.00

FOLIO	OWNER	ASSESSMENT
1145550000	JULIO CESAR RICARDO RODRIGUEZ ET AL	\$0.00
1145560000	ONELIO JR AND IRENE OCHOA	\$0.00
1145570000	CARMEN M SCIORTINO	\$0.00
1145580000	MIKE AND ROSE CIUCIO/LIFE ESTATE	\$0.00
1145590000	ANTONIO VERGARA	\$0.00
1145600000	JENNIFER DURAN	\$0.00
1145610000	AARON W AND DEANNA P BETTON	\$0.00
1145620000	RAFAEL R ROBLES AND GEORGE D KELLER	\$0.00
1145630000	MEREDITH AND BRAD FISHER	\$0.00
1145650000	IRIS M CUEVAS	\$0.00
1145660000	EZEQUIEL AND MAGDALENA CUEVAS	\$0.00
1145670000	ANTONIO AND LIDIA SUAREZ	\$0.00
1145680000	CHARLES W HALE	\$0.00
1145690000	FRANK JR AND MINERVA SAVINETTI	\$0.00
1145690025	NATHAN NGUYEN AND NGOC MAI TRAN	\$0.00
1145690050	SWAY 2014-1 BORROWER LLC	\$0.00
1145690100	BRIAN L POMPEO	\$0.00
1145700000	CARLOS BASSART	\$0.00
1145710000	EMEL ERSAN	\$0.00
1145720000	REINALDO RAMOS/ LIFE ESTATE	\$0.00
1145730000	ESTATE OF AVELINA G MONTOTO	\$0.00
1145740000	ERIC AND ZOILA I CONSUEGRA	\$0.00
1145750000	ESTATE OF CERFERINO PEREZ	\$0.00
1145760000	WILBUR W JR AND JUDY A CASHWELL	\$0.00
1145770000	MANUEL AND MARIA MEJIA	\$0.00
1145780000	JOHNNY JONES	\$0.00
1145790000	WAYNE ROY RODRIGUEZ	\$0.00
1145800000	DIGNA E FELICIANO	\$0.00
1145810000	IDALIA VALLADARES	\$0.00
1145820000	JESUS A AND ALICE RODRIGUEZ	\$0.00
1145830000	ARMANDO AND AUGUSTINA RUBIANES	\$0.00
1145840000	WILLIAM A AND MELINDA S DICKENS	\$0.00
1145850000	TRANG THI HUYNH	\$0.00
1145860000	ERMELINDA G COLON	\$0.00
1145870000	JULIO GIOVINCO	\$0.00
1145880000	C & N 123 LLC ET AL	\$0.00
1145890000	DAVID SAMUEL AND KELLY KLEINER	\$0.00
1145900000	PHILIP AND CARMEN NUNEZ	\$0.00
1145910000	RAFAEL ARCANGEL AND SIOMARA HENG	\$0.00
1145920000	JEFFREY KEITH HOWARD	\$0.00
1145930000	ERBA PERMUY/ LIFE ESTATE	\$0.00
1145940000	DAVID UNDERWOOD	\$0.00
1145950000	LINDSAY DIAZ AND JUSTIN JONES	\$0.00
1145960000	SALLY A COLEMAN	\$0.00
1145970000	VAN THI NGUYEN	\$0.00

FOLIO	OWNER	ASSESSMENT
1145980000	PALORI HOMES LLC	\$0.00
1145990000	DONALD FUENTES/ TRUSTEE	\$0.00
1145995000	NEXT HAUS LLC	\$0.00
1146000000	JULIO AND SUSAN L GIOVINCO	\$0.00
1146010000	FRANK AND SHARON LYN PEREZ	\$0.00
1146020000	JIMMY J MAZZITELLI ET AL	\$0.00
1146030000	ELTON D AND CARMELA C MARCUS	\$60.56
1146050000	GREGORY J AND GINA K RAINES	\$0.00
1146070000	JOHN MICHAEL PROPERTY MANAGEMENT LLC	\$0.00
1146080000	DOMAIN HOMES INC	\$0.00
1146080100	DOMAIN HOMES INC	\$0.00
1146090000	JOSE I RAMIREZ	\$0.00
1146100000	BLANCA E GILLESPIE	\$0.00
1146110000	GLORIA KIPPEN AND CHRISTOPHER MANZELLA	\$0.00
1146120000	ANA KARINA PEREYRA	\$0.00
1146130000	DIMITRIOS KASSAPOGLU	\$0.00
1146140000	JOE GOMEZ	\$0.00
1146150000	SUZANNE A RICCI	\$0.00
1146160000	ESTATE OF BOBBY L RICHARDSON	\$0.00
1146170000	SAMMI L FIORELLI	\$0.00
1146180000	DILCIA R AND JOSE JAVIER SANCHEZ	\$0.00
1146190000	CHERYL E ALONZO AND DONNA MENENDEZ	\$0.00
1146200000	BERTA O MEDINA	\$0.00
1146210000	NICHOLAS COLON	\$0.00
1146220000	DHINA JESUS MONTOYA	\$0.00
1146230000	CARMELO C CASAMENTO	\$0.00
1146240000	HARRY S AND STACY L VANDERBURG	\$0.00
1146250000	VICKI CLAIRMONTE	\$0.00
1146270000	GUARINO GROUP INC	\$0.00
1146270100	GUARINO GROUP INC	\$0.00
1146280000	JEREMY AND SHERI E GARNER	\$0.00
1146290000	DELENE IACONO	\$0.00
1146300000	LEE Z LIU AND SYLVIA CHENG	\$0.00
1146310000	JERSY CARDENAS AND JOSE CUELLAR ET AL	\$0.00
1146320000	AARON AND DEANNA BETTON	\$0.00
1146330000	KARLA J AND GILMER J CRUZ	\$0.00
1146340000	ETELVINA ANDRADE/LIFE ESTATE	\$0.00
1146350000	LIDIETH GARCIA	\$0.00
1146360000	JAMES W AND CYNTHIA L HELM	\$0.00
1146370000	MARIA R BERMUDEZ	\$0.00
1146380000	JESSE S HICKS	\$0.00
1146390000	NESTOR SANTANA VALDEZ	\$0.00
1146400000	THANH PHAM	\$0.00
1146410000	ELDA TORAL/ TRUSTEE	\$0.00
1146420000	RAMON L AND ALINA M MARTINEZ	\$0.00

FOLIO	OWNER	ASSESSMENT
1146430000	LAZARO CALVO	\$0.00
1146440000	ANTONIO G AND JOSEPHINE CASTELLANO	\$0.00
1146450000	DAYAMI MERCEDES DIAZ AND DAYANA VALDES	\$0.00
1146460000	CHRISTEON C GRIFFIN	\$0.00
1146470000	PAUL A HOSKINS	\$0.00
1146480000	HELEN ROBINSON THOMPSON	\$0.00
1146490000	ROBERT HOLSOPPLE INC	\$0.00
1146490050	ROBERT HOLSOPPLE INC	\$0.00
1146500000	ANTHONY A AND LISA BAARS	\$0.00
1146510000	RONNIE L DOUBERLY	\$0.00
1146520000	LIT PROPERTIES LLC	\$0.00
1146530000	DANIEL W WILLIAMS	\$0.00
1146540000	EDGARDO C AND MARIA TORRES	\$0.00
1146550000	CHRISTOPHER J PELAEZ LIFE ESTATE	\$0.00
1146560000	ALFREDO SR AND ELOINA HERNANDEZ	\$0.00
1146570000	TAMPA BAY DYNAMIC RENTALS LLC	\$0.00
1146580000	RICHARD REAVIS/TRUSTEE	\$0.00
1146590000	AURICA HOLBAN	\$0.00
1146600000	ALVIE LLC	\$0.00
1146610000	IRIS RODRIGUEZ CAJIGAS	\$0.00
1146620000	JOSE DAVID AND BUENA BIBILONI ET AL	\$0.00
1146630000	RICHARD F JR AND MARIA A DEL ROSAL	\$0.00
1146630010	WILLIAM E PEREZ	\$0.00
1146640000	DONNA C SCHMIDT	\$0.00
1146650000	DAVID E CLEMENTS ET AL	\$0.00
1146660000	JASON WILL AND JAMES LLOYD	\$0.00
1146670000	ADOLFO SANTOS	\$0.00
1146680000	CARMEN BERNARD	\$0.00
1146690000	IRMA L MONTES AND GUILLERMO L ALDAZABAL	\$0.00
1146700000	IRMA MONTES	\$0.00
1146710000	GUS A AND ROSA RODRIGUEZ / TRUST	\$0.00
1146730000	1220 BROADWAY LLC ET AL	\$185.05
1146740000	BUSTIN JUDY N ET AL	\$103.26
1146750000	JOSE F AND TINA V MARNOTES	\$0.00
1146750010	CHRISTOPHER W HAZELWOOD AND JULIA E EXLEY	\$0.00
1146750020	LAN LE DOAN AND HUNG DINH	\$0.00
1146760000	JESSICA A CANTRELL	\$0.00
1146770000	ANDRES HERNANDEZ	\$0.00
1146780000	MICHAEL AND OLIVIA PELAEZ	\$0.00
1146790000	FELICIA LOPEZ LIFE ESTATE	\$0.00
1146795000	WILLIAM E BELL AND PAUL D THOMPSON	\$0.00
1146810000	CFC GOMEZ INC	\$156.70
1146810100	DALE GRAY LLC	\$183.38
1146820000	MICHAEL AND OLIVIA PELAEZ	\$0.00
1146830000	EVARISTO III AND DEBRA KAY PELAEZ	\$0.00

FOLIO	OWNER	ASSESSMENT
1146840000	TOY AND OLGA M PELAEZ	\$0.00
1146850000	SAMUEL A DUNBAR AND EILEEN PELAEZ	\$0.00
1146860000	FELIX PELAEZ/ LIFE ESTATE	\$0.00
1146870000	JEANNE HARDIN	\$0.00
1146880000	ROBERT N ZAMBITO AND GAIL F GREATHOUSE	\$0.00
1146890000	JANICE GONZALEZ	\$0.00
1146900000	HAI-DUONG T PHAN AND KHOA VINH	\$0.00
1146910000	MIGUEL BENITEZ	\$0.00
1146920000	GUILLERMO MORENO	\$0.00
1146930000	ZENAIDA PEREZ/ LIFE ESTATE	\$0.00
1146940000	CHIN H KIM	\$0.00
1146950000	RITA GARCIA GAGNON	\$0.00
1146960000	J E SR AND ALMA L O'DONOGHUE/ TRUSTEES	\$0.00
1146970000	CYNTHIA DAMASO ET AL	\$0.00
1146980000	DAVID B DONOHUE	\$0.00
1146990000	CLIFTON G PATRICK	\$0.00
1147000000	CANDICE DECKER FERNANDEZ	\$0.00
1147010000	MICHELE GONZALEZ/ LIFE ESTATE	\$0.00
1147010100	RENE AND KATHIE ANDERSON	\$0.00
1147020000	RORY P HARDIN ET AL	\$0.00
1147030000	LUZ PELAEZ-LOWE	\$0.00
1147040000	ALICE P PASQUARELLI	\$0.00
1147050000	JOHN PELAEZ	\$0.00
1147060000	MICHAEL PELAEZ	\$0.00
1147080000	LOIS REALTY CORP	\$201.00
1147120000	MICHAEL PELAEZ II/ LIFE ESTATE	\$0.00
1147130000	SUZANNE Y LONGO AND VINCENT N LONG/ TRUSTEES	\$0.00
1147140000	ROSA ROBLES	\$0.00
1147150000	ROBIN LYNN JONES	\$0.00
1147160000	ALICIA JANE GONSALVEZ	\$0.00
1147170000	MICHAEL AND JENNIFER TURINSKY	\$0.00
1147180000	DRC HOLDING LLC TRUSTEE	\$0.00
1147190000	DRC HOLDING CO LLC TRUSTEE	\$0.00
1147200000	THOMAS E WHALEN	\$0.00
1147210000	PETER LETO	\$0.00
1147220000	LUIS G AND MIGDALIA RIVERA	\$0.00
1147230000	SANDRA Y SOTO-CINTRON AND IGNACIO CINTRON	\$0.00
1147240000	ANDREW R AND ENMA WEBBER	\$0.00
1147250000	EDWARD J AND JULIE A CHRIST	\$0.00
1147260000	LESLIE SHIRAH	\$0.00
1147270000	ANDRES R AND SUSANA CASTILLO	\$0.00
1147280000	SIMON POZO LIFE ESTATE	\$0.00
1147290000	RICARDO LOPEZ	\$0.00
1147300000	FREEDOM REALTY SOLUTIONS LLC	\$0.00
1147310000	DOMAIN HOMES INC	\$0.00



FOLIO	OWNER	ASSESSMENT
1147320000	DORI GAY	\$0.00
1147330000	PATRICIA ANN NICHOLS / TRUSTEE	\$0.00
1147340000	JULIE STAFFORD TRUSTEE	\$0.00
1147350000	ABIGAIL A CASTELLANOS	\$0.00
1147350100	MARK W HARRISON AND CAROL LYONS-HARRISON	\$0.00
1147360000	RICARDO LOPEZ	\$0.00
1147370000	JOHN C KNARR	\$0.00
1147380000	DANIEL L AND NANCY D ARCOS	\$0.00
1147400000	DALE MABRY LLC	\$102.31
1147410000	THIRTY LANCES CORPORATION	\$88.69
1147420000	BLLY420 LLC	\$29.41
1147430000	DANIEL LARRY ARCOS	\$0.00
1147440000	RHEEMI Z SPIESS	\$0.00
1147450000	GABRIEL RODRIGUEZ ET AL	\$0.00
1147460000	ESTHER KYLE	\$0.00
1147470000	ROBERT LYNN GRIFFIN	\$0.00
1147480000	GB NORTH B LLC	\$0.00
1147490000	SUSAN ETHERIDGE	\$0.00
1147500000	RATHNAKARAN PATHANADUKKA/ TRUSTEE	\$0.00
1147510000	JOHN N STUPARICH/TRUSTEE	\$0.00
1147520000	THOMAS KIRK BENNETT	\$0.00
1147530000	JAMES D AND KATHLEEN M MOSBAUGH	\$0.00
1147540000	JOSEPH E AND JACQUELINE BRANTLEY / TRUSTEES	\$0.00
1147550000	WILLIAM E GONZALEZ AND MERCEDES GONZALEZ	\$0.00
1147560000	BARBARA STECK TRUSTEE	\$0.00
1147570000	CHRISTOPHER AND KATHERINE MAXIE	\$0.00
1147580000	CHRISTOPHER SAPIENZA	\$0.00
1147590000	BENJAMIN J BEDELL	\$0.00
1147600000	DEANNE M BUCHHOLTZ ADN CHRISTOPHER D KOPEL	\$0.00
1147610000	ANN PATRICK ARNONE	\$0.00
1147620000	ROBERT F WALSH	\$0.00
1147630000	ROBERT B HAYES AND CHARLES R PHAUP	\$0.00
1147640000	CLIFTON G PATRICK	\$0.00
1147650000	CLIFTON G AND EDNA A PATRICK	\$0.00
1147660000	BETHANY AND LEO CESNA	\$0.00
1147670000	CAROLYN P ABERNATHY	\$0.00
1147680000	NANCY M CRISWELL	\$0.00
1147690000	JOSEPHINE GRECO / TRUSTEE	\$120.41
1147710000	RAMON A MENDEZ TRUSTEE ET AL	\$47.34
1147720000	RAMON A MENDEZ TRUSTEE ET AL	\$39.43
1147730000	RAMON A MENDEZ TRUSTEE	\$0.00
1147740000	FRANCINE KRAWIEC	\$0.00
1147750000	JONATHAN S VOJNOVIC	\$0.00
1147760000	SOUTH TAMPA REAL ESTATE LLC	\$0.00
1147770000	MAJOR PROPERTIES LLC	\$0.00

FOLIO	OWNER	ASSESSMENT
1147780000	WILFREDO M AND IMEE VALERIE S TANAEL	\$0.00
1147790000	RATHNAKARAN PATHANADUKKA/ TRUSTEE	\$0.00
1147800000	SANDRA D FANTLE	\$0.00
1147810000	EVA R BREESE	\$0.00
1147820000	KATHRYN R KELLY	\$0.00
1147820100	JANAKA M AND MICHAEL J DICKINSON	\$0.00
1147830000	SONIA O RODRIGUEZ AND JOSE M LOPEZ	\$0.00
1147840000	ROBERT F AND JACQUELYNN HOLSOPPLE / TRUSTEES	\$0.00
1147850000	JIHAD T AWAD	\$0.00
1147860000	SHAE L DECUZZI	\$0.00
1147870000	ETTINBERG PROPERTIES LLC	\$88.92
1147880000	ETTINBERG PROPERTIES LLC	\$31.82
1147890000	PTR INC	\$38.17
1147900000	OKGM INC	\$60.90
1147901000	FRANK PUPELLO TRUSTEE ET AL	\$24.15
1147910100	FRANK PUPELLO/ TRUSTEE ET AL	\$91.20
1147940000	DEPT OF TRANSPORTATION	\$0.00
1147950000	COLLIER ENTERPRISES LLC	\$98.71
1147950100	JORYN JENKINS AND TODD D JONES	\$57.54
1147960000	NANCY JO PUPELLO TRUSTEE AND PUPELLO LTD	\$130.67
1147980000	FLORIDA CASH AMERICA INC	\$110.54
1147990000	H S W ASSOCIATES INC	\$81.66
1148010000	CHEHAB PETROLEUM INC	\$113.70
1148020000	SERJ DOMESTIC PROPERTIES LLC	\$84.65
1148030000	ESTATE OF F J STEIN JR	\$0.00
1148040000	PROPERTY PRO EXPERTS LLC	\$0.00
1148060000	AHMAD AND REHANA A NAWAB/ TRUSTEES	\$0.00
1148080000	AHMAD AND REHANA A NAWAB/ TRUSTEES	\$0.00
1148090000	ST LOUIS PLAZA LLC	\$0.00
1148100000	ST LOUIS PLAZA LLC	\$0.00
1148110000	AHMAD AND REHANA A NAWAB/ TRUSTEES	\$0.00
1148110500	ST LOUIS PLAZA LLC	\$76.41
1148120000	CHERRY BOX PROPERTIES LLC	\$49.91
1148120005	AHMAD AND REHANA A NAWAB/ TRUSTEES	\$23.58
1148140000	THOMAS LAND CO	\$53.08
1148150000	BBB BUILDERS	\$25.55
1148170000	BBB BUILDERS GENERAL PARTNERSHIP LLP	\$38.36
1148180000	DONALD E BAKER/ TRUSTEE	\$37.39
1148190000	D'ARPA ENTERPRISES LTD	\$0.00
1148200000	DRP COMPANY OF ALABAMA INC	\$83.39
1148220000	RICHMOND TIME SERVICE RENTAL LLC	\$11.27
1148230000	RICHARD AND LOURDES MARRERO	\$17.75
1148240000	4351 W KENNEDY LLC	\$57.77
1148250000	W J RAY JR	\$0.00
1148260000	VERDIE M DOSAL / TRUSTEE	\$0.00

FOLIO	OWNER	ASSESSMENT
1148270000	M L WEEKS	\$0.00
1148290000	HERMAN RIOS ET AL	\$0.00
1148290010	RANDY S GOERS	\$0.00
1148290020	TAMARA C LINGELBACH	\$0.00
1148300000	MASELL INVESTMENTS LLC	\$0.00
1148310000	KATRINA TOTH	\$0.00
1148320000	THOMAS J VAN EEPOEL AND ANNMARIE REILLY	\$0.00
1148330000	GLORIA J CLARK	\$0.00
1148340000	ROBERT W MCMAHON JR	\$0.00
1148350000	ROBERT A MUNZ AND DONNA THORPE-MUNZ ET AL	\$56.91
1148360000	JOHN R MUNZ/ TRUSTEE ET AL	\$47.26
1148370000	3123 MORRISON AVE LLC ET AL	\$27.56
1148380000	RENTAL EXCHANGE LLC	\$35.20
1148390000	RENTAL EXCHANGE LLC	\$40.73
1148410000	THOMAS LAND CO	\$53.91
1148430000	MCKNIGHT WILLIAM D INC	\$77.93
1148460000	RICHARD E AND ANN K WINKLER	\$0.00
1148500000	SIDNEY L MATTHEW TRUSTEE	\$0.00
1148510000	DOROTHY B BASS	\$0.00
1148520000	CONSTANCE M HACKWORTH	\$0.00
1148530000	DOROTHY BASS	\$0.00
1148540000	JOSE RENE SALCEDO	\$0.00
1148550000	TAMPA BAY INVESTMENT PROPERTIES INC	\$57.44
1148580012	BERNICE CRAIG	\$0.00
1148580014	SAMUEL B AND GRACE H PUTERMAN	\$0.00
1148600000	ORVILLE J JR AND LYNN P LEVINGSTON	\$0.00
1148610000	EDITH UNSWORTH	\$0.00
1148620000	KENNETH J BROUSSARD AND EFSTATHIOS EFSTATHIOU	\$0.00
1148630000	ENGUANG YANG AND CHAI ZHENG	\$0.00
1148640000	KAREN E GUITO	\$0.00
1148660000	K & K REALTY HOLDINGS INC	\$86.40
1148685000	LEONEL AND ALEYDA ARBOLEDA	\$12.12
1148690001	SJR HOLDINGS LLC	\$57.30
1148692000	TV CAPITAL PARTNERS LLC	\$45.76
1148700000	WILLIAM CHARLES POUND	\$71.25
1148720000	MARGARET P DERWORT	\$0.00
1148730000	KATHERINE KING/LIFE ESTATE	\$0.00
1148740000	RAY JOSEPH ENTERPRISES INC	\$129.22
1148750000	JONES PROPERTIES LLC	\$114.87
1148760000	MARIE G OLIVIER	\$20.90
1148760100	NORTH A MANOR LLC	\$49.23
1148780000	RUSSELL STEVEN AND PATSY LEE AYERS	\$0.00
1148790000	WILLIAM CHARLES POUND	\$65.63
1148800000	EMBASSY APARTMENTS INC	\$179.21
1148810000	WESTSHORE BAPTIST CHURCH INC	\$0.00

FOLIO	OWNER	ASSESSMENT
1148820000	BISCAYNE HOLDINGS LLC	\$48.75
1148840000	WILLIAM CHARLES POUND ET AL	\$82.05
1148850000	ANGELA M COLAIANNE / LIFE ESTATE	\$0.00
1148860000	LOW LAW GROUP LLC TRUSTEE	\$0.00
1148870000	CITY OF TAMPA	\$0.00
1148890000	TRACY R TAYLOR	\$0.00
1148900000	TRACY R TAYLOR AND SARA SANTANA	\$0.00
1148910000	BARBARA R HAYES	\$0.00
1148920000	CHRISTINE A ROPER/ LIFE ESTATE	\$0.00
1148930000	ELISA AND HECTOR MORALES	\$0.00
1148950000	PATRICIA FENDA	\$0.00
1148960000	JOHN MURRY HARE	\$0.00
1148970000	CATHERINE E VAN EEPOEL AND ROBIN A MCCLANAHAN	\$0.00
1148980000	MAMACHA INCA II INC	\$0.00
1148990000	DONALD E ANGELO	\$0.00
1149000000	MFR RENTAL PROPERTIES LLC	\$0.00
1149020000	ALAN DEVELOPMENT LLC	\$858.36
1149050100	JAMES A AND ADALINA V FERNANDEZ/TRUSTEES	\$0.00
1149070000	MARIA M AND EDI E MARROQUIN	\$0.00
1149080000	JAMES R GARDNER AND BETTY RUTH	\$0.00
1149090000	ALFRED EUGENE AND ANNIE C BAWLSON	\$0.00
1149100000	DAVID J AND ANASTASIA J LYNCH	\$0.00
1149110000	JOAN WILLETTE DUCHENE	\$0.00
1149120000	JAMES N BISHOP	\$0.00
1149130000	JOHN R VERNA	\$0.00
1149140000	BRIAN M ROBIDOUX	\$0.00
1149150000	MARY L KRANTZ LIFE ESTATE	\$0.00
1149160000	PEGGY W TAYLOR	\$0.00
1149170000	MILLEDGE E AND CLAIRE M GRANGER	\$0.00
1149200000	MERCEDES CASTILLO AND ENRIQUE CASTILLO	\$0.00
1149210000	MICHAEL WELDON	\$0.00
1149220000	MICHAEL VANDERBURG AND SUZANNE VANDERBURG	\$0.00
1149230000	ELBA I GARCIA	\$0.00
1149240000	CRAIG MICHEAL STOKER	\$0.00
1149240500	CARMELO MELETICHE AND ELBA N MONTALVO	\$0.00
1149250000	HENRY A SR AND EMILY L FERNANDEZ LIFE ESTATE	\$0.00
1149260000	JOSE CARLOS DOMINGUEZ	\$0.00
1149270000	JAMES P AND MARIA S APOCKOTOS	\$0.00
1149280000	DENISE D DOPICO	\$0.00
1149290000	JULIE BAIR	\$0.00
1149300000	ANTHONY A LICATA	\$0.00
1149310000	SONG J AND OK HWA LIM	\$0.00
1149320000	MARY E HILL	\$0.00
1149330000	TAMPA HOUSING FUNDING CORPORATION	\$0.00
1149340000	ANTHONY JAMES MARCONI	\$0.00

FOLIO	OWNER	ASSESSMENT
1149350000	BENICIO AND NORMA E MARTINEZ	\$0.00
1149360000	ELIZABETH RIVERA ET AL	\$0.00
1149370000	RICCICO	\$0.00
1149380000	LOW LAW GROUP LLC / TRUSTEE	\$0.00
1149390000	RICHARD RODRIGUEZ	\$0.00
1149400000	JEOFRY SIMON AND ANDREA GRAHAM	\$0.00
1149410000	JOSEPHINE CIMINO CLARK	\$0.00
1149420000	ALFRED J JR AND STACY A ALVAREZ	\$0.00
1149430000	FELIX AND LINDA PETERSON	\$0.00
1149440000	PATRICIA CAIN	\$0.00
1149450000	DAVID GRILLO	\$0.00
1149460000	RAMONA CUERVO	\$0.00
1149470000	LOW LAW GROUP LLC TRUSTEE	\$0.00
1149480000	FRANK AND SHARON L PEREZ	\$0.00
1149510000	HUBERT STREET PROPERTY GROUP LLC	\$0.00
1149520000	DEBRA CHIONG	\$0.00
1149530000	BENITO AND CAROLE TORRES	\$0.00
1149540000	WILLIAM L AND LILLY J DAVIS	\$0.00
1149550000	JAJ AND SONS INC	\$0.00
1149560000	JAJ AND SONS INC	\$0.00
1149570000	JAJ AND SONS INC	\$0.00
1149600000	JAJ AND SONS INC	\$31.65
1149610000	JAJ AND SONS INC	\$0.00
1149620000	ALBERTO HERNANDEZ	\$0.00
1149630000	OSCAR A AND CHRISTINE A DIAZ	\$0.00
1149730000	DEPT OF TRANSPORTATION	\$0.00
1149830000	DEPT OF TRANSPORTATION	\$0.00
1149960000	DEPT OF TRANSPORTATION	\$0.00
1149980000	DEPT OF TRANSPORTATION	\$0.00
1149990010	HIGHWOODS REALTY LIMITED PARTNERSHIP	\$4,002.37
1150000000	DEPT OF TRANSPORTATION	\$0.00
1150010000	HIGHWOODS REALTY LIMITED PARTNERSHIP	\$3,594.38
1150020000	HIGHWOODS REALTY LIMITED PARTNERSHIP	\$4,440.19
1150030122	JOYCE E CARR	\$0.00
1150030124	CARMEN AND DONALD R DEPALMA	\$0.00
1150031002	URETTE FAMILY PARTNERSHIP LTD	\$0.00
1150031004	URETTE FAMILY PARTNERSHIP LTD	\$0.00
1150031006	URETTE FAMILY PARTNERSHIP LTD	\$0.00
1150031008	URETTE FAMILY PARTNERSHIP LTD	\$0.00
1150031010	URETTE FAMILY PARTNERSHIP LTD	\$0.00
1150031012	MICHAEL J CIJAN ET AL	\$0.00
1150031014	URETTE FAMILY PARTNERSHIP LTD	\$0.00
1150031016	LISA A LEE	\$0.00
1150031018	URETTE FAMILY PARTNERSHIP LTD	\$0.00
1150031020	URETTE FAMILY PARTNERSHIP LLLP	\$0.00

FOLIO	OWNER	ASSESSMENT
1150031022	STONES THROW OF TAMPA CONDOMINIUM ASSOC INC	\$0.00
1150032002	ERIC D AND KATHERINE M BOOTH	\$0.00
1150032004	WILLIAM LOMAN III	\$0.00
1150032006	ROSANN SARDNEER BOYENS / ET AL	\$0.00
1150032008	LA RENTREE II TOWNHOMES ASSOC	\$0.00
1150050000	KENNETH A AND CYNTHIA J BARKSDALE	\$0.00
1150060000	HAYDEE BENITEZ	\$0.00
1150070000	28TH PARALLEL HOMES LLC	\$0.00
1150080000	CRISSTA LEE LABRECQUE	\$0.00
1150090000	WATCHTOWER MANAGEMENT LLC	\$0.00
1150100000	SYED ANWAR ALI LIFE ESTATE	\$0.00
1150110000	AHMAD AND REHANA A NAWAB/ TRUSTEES	\$0.00
1150120000	JOSEPH AND THERESA JAYARAJ	\$0.00
1150130000	NEETHA SALLAPUDI	\$0.00
1150140000	GEOFFREY AND AMANDA GLUCK	\$0.00
1150330000	BETTE A KUTNYAK	\$0.00
1150340000	ERIK A GILLESPIE	\$0.00
1150350000	SCOTT D STEFAN	\$0.00
1150360000	M A AND OLGA MENES	\$0.00
1150370000	MARK BROKAW	\$0.00
1150380000	H L AND SYLVIA PEPPER	\$0.00
1150390000	ROGER L AND NANCY LEE KIMBLE	\$0.00
1150400000	BRIAN AND LAURA LUKSIK	\$0.00
1150410000	ROBERT GONZALEZ	\$0.00
1150420000	FRANK E JR AND STEPHANIE C JOHNSON	\$0.00
1150430000	MICHAEL S WRIGHT ET AL	\$0.00
1150440000	MARTIN I MUNDO/ LIFE ESTATE	\$0.00
1150460000	JAMES E VAN EEPOEL	\$0.00
1150470000	BILLY D AND MARGARET A CHURCHWELL	\$0.00
1150480000	G W AND YOLANDA BROWN	\$0.00
1150490000	KELLY ABREU	\$0.00
1150500000	MICHAEL D AND DIANE L CLARK	\$0.00
1150510000	CHARLES W HALE	\$0.00
1150530000	RICHARD O FERNANDEZ/ TRUSTEE	\$0.00
1150540000	BERTA MEDINA	\$0.00
1150550000	LILLIAN A ODONGO	\$0.00
1150560000	ESTATE OF CHATTIE L MARTIN AND IRMA MARTIN	\$0.00
1150570000	JOSHUA AND STEPHANIE CARROLL	\$0.00
1150580000	LEE B FRALEY AND JENNIFER R FRALEY/TRUSTEES	\$0.00
1150590000	RICHARD N 3RD AND JOCELYN A LONG	\$0.00
1150600000	PENELOPE SWIGER GRANTOR RETAINED TRUST	\$0.00
1150610000	FLORENCE G CABALLERO	\$0.00
1150620000	ARMANDO C CORRAL	\$0.00
1150630000	ANGELA BETHANY MOSS ET AL	\$0.00
1150640000	SANDRA SWARTZ	\$0.00

FOLIO	OWNER	ASSESSMENT
1150650000	XINGGUI LIU	\$0.00
1150660000	DOUGLAS F MARTIN	\$0.00
1150670000	STEVEN W BEYER	\$0.00
1150680000	RANDI D KATTELL	\$0.00
1150690000	DENNIS A JODI L PALEVEDA	\$0.00
1150700000	NANETTE DAILEY	\$0.00
1150710000	WESNER FELIX	\$0.00
1150720000	EDWARD J WADE	\$0.00
1150730000	MARIA M FUENTES	\$0.00
1150740000	NANCY ANN MILLER	\$0.00
1150750000	GIOVANNA TARALLO/ ET AL	\$0.00
1150760000	RICHARD J GROETKE	\$0.00
1150770000	GUILLERMO MEDINA	\$0.00
1150780000	MICHELE L WHITE	\$0.00
1150790000	DIANE M PANDICH	\$0.00
1150800000	CATHERINE ERVIN	\$0.00
1150810000	JEFFREY T ZELESNIKAR	\$0.00
1150820000	DONNA G KROEGEL	\$0.00
1150830000	LUIS E ARGOTE	\$0.00
1150840000	ZANE AND TAMMY ZINKOSKY	\$0.00
1150850000	JAIME N GONZALEZ	\$0.00
1150860000	ROBERTO L AND MILAGROS ZULUAGA	\$0.00
1150870000	ANGEL AND LIZZETTE BENITEZ SOSTRE	\$0.00
1150880000	RUTH SANCHEZ	\$0.00
1150890000	LEAH S AND JOHN M BURGESS	\$0.00
1150900000	CLAUDIO LINDEN JR	\$0.00
1150910000	JOHN C AND HATTIE M WISE	\$0.00
1150920000	BRYAN AND REBECCA SULLINS	\$0.00
1150930000	RAUL MENDOZA	\$0.00
1150940000	AMANDA NEUKAMM AND LANCE BOLLI	\$0.00
1150950000	RODNEY C DAVIS/ TRUSTEE	\$0.00
1150960000	VERNON R BRYANT AND LESLIE A GOODRICH	\$0.00
1150970000	LEWIS B DAILY ESTATE OF	\$0.00
1150980000	RONALD W DICKMAN	\$0.00
1150990000	MARIA EUGENIA ECHEVERRI	\$0.00
1151000000	KHOSRO AKHAVAN HEIDARI ET AL	\$0.00
1151010000	JEREMY LOUIS	\$0.00
1151020000	THOMAS B WATSON AND TRAVIS B WATSON	\$0.00
1151030000	ELOINA ANTUNEZ	\$0.00
1151040000	BRYAN ALAN AND MEGAN SEPULVEDA BROWN	\$20.59
1151050000	OLMEDA R WILLIAMSON	\$0.00
1151060000	ESTATE OF BRENDA J POLICE	\$0.00
1151070000	JASON JACKSON	\$0.00
1151080000	KEVIN S AND MARY E KUENZEL	\$0.00
1151090000	JANA IRVINE	\$0.00

FOLIO	OWNER	ASSESSMENT
115110000	LEIGH M RIVE	\$0.00
115111000	ANDREW AND JOANNE B KARPAY	\$17.19
115111010	CAROLINA J POLANCO	\$0.00
115112000	TORREY B RONSON	\$11.62
115113000	KEITH E GROTZ AND KATHY STONE	\$0.00
115114000	KHOJEM VORA	\$0.00
115115000	DAVID EDWARD ALLEN	\$0.00
115116000	J J AND ANNETTE CARDINALE	\$0.00
115117000	SANDRA M CAPPS TR	\$0.00
115118000	SANDRA M CAPPS TRUSTEE	\$0.00
115119000	PEGGY GENEVISH	\$0.00
115120000	CAROLE LESLIE WASHBURN	\$0.00
115121000	KENNETH BLETSCH	\$0.00
115122000	THOMAS AND JANET DEAN	\$0.00
115123000	CHRISTOPHER C AND MARY S ROBERS ET AL	\$0.00
115124000	WILLIAM E GONZALEZ	\$0.00
115125000	LAWRENCE J DEWBERRY	\$0.00
115126000	ANTHONY BRAILEY-RUIZ AND DENISE DIANA BRAILEY-RUIZ	\$0.00
115127000	JESSICA CAPIN AND MARK DION JR	\$0.00
115128000	CHI-TAM PARTNERS LLC	\$0.00
115129000	RODRIGO AND SARITA CORTES	\$0.00
115130000	THERESA NIETO	\$0.00
115131000	NORMAN S AND CAROLYN J BUSH	\$0.00
115132000	TIMOTHY W GALVIN	\$0.00
115133000	KELLY K AND JOHN G LOPEZ	\$0.00
115134000	WENDY JUDD	\$0.00
115135000	DINA A KUCHKUDA	\$0.00
115136000	PETER R KIEFFER AND ELIZABETH L KIEFFER	\$0.00
115137000	LUCI M NORLIN	\$0.00
115138000	MILANA CUSTOM HOMES LLC	\$0.00
115139000	SCOTT W STAFFORD SR	\$0.00
115140000	STARLENE D AND TIMOTHY S MCGORY	\$0.00
115141000	WALLACE J MORRISON	\$0.00
115142000	IRMA JEAN GARCIA/ LIFE ESTATE	\$0.00
115143000	KERRY A SHUEY AND TIMOTHY D BECKER	\$0.00
115144000	** CONFIDENTIAL **	\$0.00
115145000	ROBERT D AND DARLENE YURAVICH	\$0.00
115146000	ALANA FROMER	\$0.00
115147000	BARBARA A STECK LIFE ESTATE	\$0.00
115148000	BARBARA STECK TRUSTEE	\$0.00
115149000	PATRICIA D CALDERONI	\$0.00
115150000	JOHN STEPHEN CALDERONI	\$0.00
115151000	YOLANDA RAMSEY	\$0.00
115152000	THOMAS J JR AND KARLA R WARREN	\$0.00
115156000	PUPELLO INVESTMENTS LTD ET AL	\$304.72



FOLIO	OWNER	ASSESSMENT
1151591000	JC LINN OF TAMPA LLC	\$63.94
1151600000	W BYRON JR AND PATSY N TAYLOR TRUSTEES	\$119.21
1151620000	JC LINN OF TAMPA LLC	\$178.57
1151640000	LAWRENCE GREGORY AND PAULA NELLIE KLEINER	\$0.00
1151650000	FRANK E AND JANEDA P LEHMAN/TRUSTEE	\$15.58
1151660000	FRANK E AND JANELDA P LEHMAN/TRUSTEE	\$15.85
1151670000	FRANK E AND JANELDA P LEHMAN TRUSTEE	\$46.77
1151680000	FRANK E AND JANEDA P LEHMAN	\$51.71
1151690000	NANCY B TUMA/ TRUSTEE	\$126.24
1151710000	DAKCO PROPERTIES INC	\$69.42
1151730000	VAN HUL LTD	\$343.31
1151750000	ROTH INVESTMENT PARTNERSHIP	\$488.25
1152020000	VAN HUL LTD	\$0.00
1152310000	HENRY H MCNATT JR	\$106.87
1152340000	PRN ASSET MANAGEMENT LLLP	\$45.02
1152350000	JLR & CER PROPERTIES AND F ROBERT SANTOS / TRUSTEE	\$25.09
1152490000	WEST GLEN INVESTMENTS LLC	\$330.33
1153530000	KENNEDY DALE MABRY CENTER INC	\$237.92
1153560000	U S S TAMPA POST NO 5 DEPT OF FLA AMERICAN LEGION	\$0.00
1153570000	AMERICAN LEGION CEMETERY	\$0.00
1153590000	HOPEWELL METHODIST CHURCH CEMETERY CORP	\$0.00
1153690000	DIRECT V LLC	\$78.93
1153760000	DIRECT H LLC AND DIRECT V LLC	\$1,044.76
1153800000	PALORI EQUITIES INC	\$150.17
1153810000	BRATTLOF HOLDINGS INC	\$140.35
1153830100	HOMES HOLDINGS II LLC	\$210.08
1153830200	ERGATES-NICOSIA LLC	\$119.58
1153850000	CARTER-HASTON REAL ESTATE SERVICES INC	\$493.66
1154240000	MNT INVESTMENTS LLC	\$137.74
1154280000	V3 KENNEDY LLC	\$243.91
1155140000	KENNEDY MEDICAL PROPERTIES LLC	\$145.67
1155170000	KENNEDY MEDICAL PROPERTIES LLC	\$263.34
1155190000	3630 KENNEDY CORPORATION	\$101.61
1155200000	3636 KENNEDY LLC	\$42.66
1155210000	3636 KENNEDY LLC	\$101.24
1155300000	SYNAXIS LAND COMPANY	\$0.00
1155310000	SYNAXIS LAND COMPANY	\$125.56
1155320000	SCP 2004E 5573 LLC	\$475.57
1157390000	PASQUALINA ROSETTI ET AL	\$0.00
1157400000	EDWIN E AND CAROL K GERDES	\$0.00
1157410000	A J CONA/ LIFE ESTATE	\$0.00
1157420000	SUSAN C PHILLIPS	\$0.00
1157450000	** CONFIDENTIAL **	\$0.00
1157460000	** CONFIDENTIAL **	\$0.00
1157470000	DEBRA RICHMOND-JAMES	\$0.00

FOLIO	OWNER	ASSESSMENT
1157480000	JULIANA A OYOLOLA	\$0.00
1157490000	ESTATE OF EMILY L BARROSO	\$0.00
1157500000	KATHRYN E F WHITMORE	\$0.00
1157510000	AESTHETIC D SIGN INTERNATIONAL INC	\$0.00
1157520000	PROPERTYSHIFF.COM LLC	\$0.00
1157530000	THOMAS P FICARROTTA / LIFE ESTATE ET AL	\$0.00
1157540000	JOEL A BOYD	\$0.00
1157550000	SARAH P CLEMENTI LIFE ESTATE	\$0.00
1157560000	ANN K WOOD	\$0.00
1157570000	MARTIN R AND MARJA BLITZ	\$0.00
1157580000	ENRIQUE MACASSI	\$0.00
1157590000	DOUGLAS G LEARY	\$0.00
1157600000	TPA AFFORDABLE REAL ESTATE	\$0.00
1157610000	H CLAY WALKUP	\$0.00
1157620000	MARY K GERDES	\$0.00
1157630000	MICHAEL DIETZE	\$0.00
1157640000	WANDA FINN	\$0.00
1157650000	MICHELLE L VERGA TRUSTEE	\$9.64
1157650100	** CONFIDENTIAL **	\$0.00
1157660000	DAVID W AND MARGARET S MENENDEZ	\$0.00
1157660100	JULIO C CALDERON AND ZAIDA I ALZAMORA	\$0.00
1157670000	SANDRA J PHIPPS	\$0.00
1157680000	LESLIE MCDONALD	\$0.00
1157690000	FRANK M FENNEL	\$0.00
1157695000	FRANK M FENNEL	\$0.00
1157700000	CAROLINE M ROSE AND JAMES LEE KERR	\$0.00
1157710000	ESTHER A MURPHY	\$0.00
1157720000	GRACE TRAINA	\$0.00
1157730000	CATHERINE ROWELLA AND ANTHONY ROWELLA	\$0.00
1157740000	HOMEBA NC NA	\$185.57
1157750000	317-319 N DALE MABRY LLC	\$71.74
1157760000	J AND B MIDAS LLC	\$80.72
1157770000	URGENT CARE DEVELOPERS OF TAMPA LLC	\$132.10
1157780000	MVP CYPRESS LLC	\$146.67
1157800000	SHERWOOD PROPERTIES LLC	\$134.82
1157870000	OLGA COPPIN	\$0.00
1157870100	CAROLINE A MEDINA AND NEREYDA G VALLIN	\$0.00
1157880000	RAY T WILLIERS JR	\$0.00
1157890000	HILDA T WILLIERS	\$0.00
1157900000	MICHAEL G AND YVONNE K BARLOG/TRUSTEES	\$0.00
1157910000	KELSEY J AND BRIAN HILL	\$0.00
1157910100	RAY T WILLIERS AND HILDA WILLIERS	\$0.00
1157920000	RAY T WILLIERS AND HILDA WILLIERS	\$0.00
1157930000	ANNIE GUCCIARDO	\$0.00
1157940000	JOSEPHINE COSTANTINO	\$0.00

FOLIO	OWNER	ASSESSMENT
1157950000	JOSEPH AND JOSEPHINE COSTANTINO	\$0.00
1157960000	WINIFRED JORISSEN LIFE ESTATE	\$0.00
1157970000	NORMAN SUN SANG CHAN	\$0.00
1158000000	TAMARA L PINES	\$0.00
1158020000	JOHN A AND BRENDA J FERNANDES	\$0.00
1158050000	MITCHELL J STANSELL	\$0.00
1158060000	ESTATE OF MARY L GONZALEZ	\$0.00
1158070000	ALVIN PROVIDENCE	\$0.00
1158070100	KATSUKO AND YASUKO OBARA	\$0.00
1158070200	CLAUDIO MERMELSTEIN AND AMANDA MERMELSTEIN	\$0.00
1158080000	JACQUELINE VALDEZ	\$0.00
1158090000	JUDITH ANN NERO	\$0.00
1158100000	CHRIS BANE	\$0.00
1158110000	LIDUVINA PADILLA	\$0.00
1158120000	NICHOLAS AND SARAH S PEET	\$0.00
1158130000	MARCELO J SEMPE	\$0.00
1158140000	YVONNE C HASSELL	\$0.00
1158150000	ANDREA TORRENS AND YVONNE B TORRENS	\$0.00
1158160000	ANDREW BURKE GLASS	\$0.00
1158170000	JOHN J WISSERT AND ANNE M BOMBLY	\$0.00
1158180000	CHRISTOPHER PALERMO	\$0.00
1158190000	MARY N FAVATA	\$0.00
1158200000	ABDELLAH SEGHROUCHNI	\$0.00
1158210000	MARIA C PELAEZ ET AL	\$0.00
1158220000	MARTHA VARCHI / ET AL	\$0.00
1158230000	EILAM ISAAK/TRUSTEE	\$0.00
1158240000	KATIE ROSINA KANE	\$0.00
1158250000	LAURA E WILT	\$0.00
1158260000	CELESTE CASO	\$0.00
1158270000	KATHLEEN C HUDSON LIFE ESTATE	\$0.00
1158280000	MICHAEL R WEAVER	\$0.00
1158290000	HSW ASSOCIATES INC	\$0.00
1158300000	STERLING KENNEDY LC	\$108.49
1158310000	THAI HUT INC	\$52.48
1158330000	JLR & CER PROPERTIES LLC	\$59.66
1158340000	MORLA REALTY HOLDINGS LLC	\$45.38
1158350000	MORLA REALTY HOLDINGS	\$0.00
1158370000	JACK N AND JUDITH J RODRIGUEZ TRUSTEE	\$96.51
1160080000	CECILIA WESTER	\$0.00
1160090000	JULIA R RODRIGUEZ	\$0.00
1160100000	JUSTIN B GURLEY/ LIFE ESTATE	\$0.00
1160770302	DENI G RENNINGER	\$0.00
1160770304	SHI TENG ZHENG AND LI LIN RUAN	\$0.00
1160770306	JASON HARRISON	\$0.00
1160770308	SANDRA PERRY	\$0.00

FOLIO	OWNER	ASSESSMENT
1160770310	ALBERTO SANCHEZ	\$0.00
1160770312	LOIS TOWNHOMES HOMEOWNERS ASSOCIATION INC	\$0.00
1160770402	BANGALORE J AND RADHA I DWARKANANTH	\$0.00
1160770404	MEGHEN KALIS ET AL	\$0.00
1160770406	JONATHAN OREGAUGH ET AL	\$0.00
1160770602	ERWIN B VALENCIA	\$0.00
1160770604	BRIAN CAPOBIANCO	\$0.00
1160770606	THOMAS A FARICY	\$0.00
1160770608	MOHAMMAD AND MUSARRAT A IQBAL	\$0.00
1160770610	MANAL MOHAMMED CALDWELL	\$0.00
1160770612	YSABEL TAYLOR	\$0.00
1160770622	FRANCIS J JR AND FRANCESCA W BORGIA	\$0.00
1160770624	JOHN Z OLEWSKI III	\$0.00
1160770626	RANDOLF D SMITH	\$0.00
1160770628	JOHN JUNG	\$0.00
1160770630	RICHARD SCOTT BOYDACK	\$0.00
1160770632	AMY ELLIOTT	\$0.00
1160770634	US BANK NATIONAL ASSOC / TR	\$0.00
1160770636	LA SETTE BELLE HOA	\$0.00
1160770638	PHILIP CORPORATION OF TAMPA	\$0.00
1160770640	PHILIP CORPORATION OF TAMPA	\$0.00
1160770702	HENRY A JR AND LINDA R FERNANDEZ	\$0.00
1160770704	HENRY A JR AND LINDA R FERNANDEZ	\$0.00
1160770706	HENRY A FERNANDEZ JR	\$0.00
1160771102	MATTHEW S AND KARA H PEPITO	\$0.00
1160771104	THOMAS J GOODALL	\$0.00
1160771106	ERIN E DIEHR	\$0.00
1160771108	SANDIP PATEL	\$0.00
1160771110	DAVID SILVER AND AMY SILVER	\$0.00
1160771112	MARK GORDON AND RALPH GORDON	\$0.00
1160771114	SHAYNE MICHAEL ROBINSON	\$0.00
1160771116	JOHNNY GAREY	\$0.00
1160771118	RICHARD F ROBISON AND CARMEN M OROSCO	\$0.00
1160771120	SEAN AND LEILANI PHELAN	\$0.00
1160771122	NOVAK SCEPANOVIC AND JOANNA JANDA	\$0.00
1160771124	ZIAD MHAWEJ AND GINA EL MOUALLEM	\$0.00
1160771126	KHALED MOSTAFA	\$0.00
1160771128	REMAL M PATEL	\$0.00
1160771142	4215 NORTH A LLC	\$0.00
1160771144	4215 NORTH A LLC	\$0.00
1160771146	4215 NORTH A LLC	\$0.00
1160771148	4215 NORTH A LLC	\$0.00
1160771150	4215 NORTH A LLC	\$0.00
1160771152	4215 NORTH A LLC	\$0.00
1160771154	4215 NORTH A LLC	\$0.00

<b>FOLIO</b>	<b>OWNER</b>	<b>ASSESSMENT</b>
1160771156	4215 NORTH A LLC	\$0.00
1160771158	4215 NORTH A LLC	\$0.00
1160771160	4215 NORTH A LLC	\$0.00
1160771162	4215 NORTH A LLC	\$0.00
1160771164	4215 NORTH A LLC	\$0.00
1160771166	415 NORTH A LLC	\$0.00
1160771202	RYAN MAHAFFEY ET AL	\$0.00
1160771204	ANGELIA TELLONE	\$0.00
1160771206	NATHAN COLLINS	\$0.00
1160771208	FNJ REALTY LLC	\$0.00
1160771210	BRIAN M HOAG	\$0.00
1160771212	ROXANNE BOLIVAR	\$0.00
1160771214	NORTH A STREET LLC	\$0.00
1160771262	STERLING PARTNERS LLC	\$0.00
1160771264	STERLING PARTNERS LLC	\$0.00
1160771266	STERLING PARTNERS LLC	\$0.00
1160771268	STERLING PARTNERS LLC	\$0.00
1160771270	STERLING PARTNERS LLC	\$0.00
1160771272	STERLING PARTNERS LLC	\$0.00
1160771274	STERLING PARTNERS LLC	\$0.00
1161350000	ANNIE LOIS CARRINGTON ET AL	\$0.00
1161360000	CYNTHIA AND DANIEL CANO	\$0.00
1161370000	JOHN HUNTER	\$0.00
1161381000	NICHOLAS AND LOURDES BALAFAS	\$0.00
1170600000	CITY OF TAMPA	\$0.00
1170730070	JENNIA SUZANNE HOLMES	\$0.00
1170730080	BANK OF NEW YORK MELLON / TRUSTEE	\$0.00
1170730090	RYAN ANGEL	\$0.00
1170730100	ANDREA NEIRA AND JORGE ECHEGARAY	\$0.00
1170730110	ANDREINA VASQUEZ	\$0.00
1170730120	KIM KIM	\$0.00
1170730130	OFELIA CANALEJO	\$0.00
1170730140	THOMAS A WEBSTER	\$0.00
1170730150	FREDERICK R AND VIRGINIA E LAW	\$0.00
1170730160	LITTLE HOLDINGS LLC	\$0.00
1170730170	ERIN A URQUHART	\$0.00
1170730180	JENNIFER M BLASKVITCH	\$0.00
1170730190	FARIS JESSA	\$0.00
1170730200	VASHTY AND SUNIL MOTEE	\$0.00
1170730210	PAUL JOSEPH SESTILIO ET AL	\$0.00
1170820000	FELIX JR AND ROSE MARIE MUNIZ TRUSTEES	\$0.00
1170830000	ELOY FERNANDEZ	\$0.00
1170850000	WALTER M JR AND YOLANDA G LOPEZ	\$0.00
1170860000	PABLO GARCIA AND MAYDA CAMACHO HERNANDEZ	\$0.00
1170870000	MARCO J AND CATHY A POLO	\$0.00

<b>FOLIO</b>	<b>OWNER</b>	<b>ASSESSMENT</b>
1171300000	MARIO H AND VIRGINIA TORRES	\$0.00
1171310000	TODD QUANG NGO	\$0.00
1171320000	MARTHA VARCHI	\$0.00
1171330000	KIM KIM	\$0.00
1171350000	ADALBERTO AND LUISA D GONZALEZ	\$0.00
1171370000	HMC VENTURES LLC	\$0.00
1171520000	MARIA DUGART AND EUGENE O'STEEN	\$21.29
1171530000	3447 WEST KENNEDY BLVD INC	\$69.71
		<u>\$532,147.04</u>



3109 W. Dr. M.L. King Jr. Blvd. • Suite 140

Tampa, Florida 33607

Phone: 813.289.5488 • Fax: 813.289.6727

www.westshorealliance.org

**CERTIFICATE  
OF  
ACCURACY OF ASSESSMENT ROLL**

August 9, 2016

Mike Suarez  
Chairman  
Tampa City Council  
City of Tampa  
Hillsborough County, Florida

RE: Westshore Special Assessment District

Dear Chairman Suarez:

The Westshore Alliance hereby certifies the accuracy of the 2016 assessment roll.


Sincerely,

Ann Kulig  
Executive Director

Sworn to and subscribed before me, this 9<sup>th</sup> day of August, A.D. 2016.

Personally known \_\_\_\_\_ or Product Identification X

Type of Identification Produced FL DRIVERS LICENSE

  
\_\_\_\_\_  
Notary Public State of Florida

## **SUBJECT**

2016 (FY2017) Westshore Special Services District Non-Ad Valorem Assessment

## **TITLE**

A Resolution of the City of Tampa, Florida, adopting a non-ad valorem assessment roll for a non-ad valorem assessment within the Westshore Special Services District of the City of Tampa as described herein, for the purpose of paying for the provision of certain enhanced services in said area including transportation improvements, marketing, and security services; specifying the unit of measurement and the amount of said assessment; specifying the number of years said assessment is to be levied; providing for annual approval and adjustments to the amount and unit of measurement of the assessment; specifying the services and administrative costs to be paid from said assessment; making findings; authorizing and directing the Chairman of the City Council to certify said assessment roll to the Hillsborough County Tax Collector; providing an effective date.

## **BACKGROUND**

Statutory prerequisites to adopt the non-ad valorem assessment roll for the Westshore Special Services District have been satisfied. This resolution establishes the 2016 (FY2017) non-ad valorem assessment on certain properties located in the Westshore Business District within the legal boundaries of the assessment area (Exhibit A); sets the Westshore Special Service District assessment roll (Exhibit B) and unit of measurement of \$0.154 per \$1,000.00 of assessed value; and provides for transportation, marketing, security, consulting support, and administrative costs to be paid from assessment proceeds according to the FY2017 Westshore Special Services District Budget (Exhibit C).

## **FISCAL IMPACT**

\$532,147 is being assessed against 769 of the 4,909 properties included in the Westshore Special Services District assessment roll (remaining 4,140 parcels are exempt). County fees and discounts are estimated at \$31,503. As a result, the available assessment proceeds of \$500,644 will support improvements and services within the Westshore Special Service District.

12000 221900 335200 \$500,644 Revenue





**City of Tampa**  
**Agenda Item Request**  
Department: Budget Office

**Council Regular**

**Submittal Date:** 8/8/2016  
**Requested Meeting Date:** 8/25/2016  
**Type of Request:** Resolution  
**Contact:** Susan Gobble 274-3173

**Subject:** FY2017 Westshore Special Services District Services Agreement

**Resolution / Ordinance Title:** A resolution regarding a non-ad valorem assessment within an area of the City known as the Westshore Special Service District (“Westshore”); approving a Westshore Special Assessment Services Agreement between the City of Tampa and the Westshore Alliance, Inc. regarding the provision of certain improvements and services within said area; authorizing the execution thereof by the Mayor of the City of Tampa; providing an effective date.

**RECOMMENDATION:**

Approve resolution

**BACKGROUND:**

The City contracts with the Westshore Alliance on an annual basis to oversee and administer the activities within the legal boundaries of Westshore (Exhibit “A”) for the purpose of providing certain enhanced services in said area including, but not limited to, transportation improvements, marketing, and security.

On August 25, 2016, a public hearing is scheduled to consider the adoption of the 2016 (FY2017) non-ad valorem assessment within the Westshore SSD of the City of Tampa. Services provided under this agreement are to be funded through the annual levy of a non-ad valorem assessment in accordance with the Westshore Budget (Exhibit “C”).

Exhibit "B" of the FY2017 Westshore Special Assessment Services Agreement provides a complete description of the services and activities to be performed in Westshore and overseen by Westshore Alliance.

**FISCAL IMPACT:** Yes

**FISCAL IMPACT STATEMENT:**

The Westshore Special Assessment Services Agreement has no financial impact to the City's General Fund. The annual service agreement budget amount is estimated to equal the annual non-ad valorem assessment revenue, net of the early payment discounts, County fees, and the City of Tampa's cost allocation.

**PROJECTED COSTS:** 12000 221900 534000 \$494,579 (Expenditure)

Item Sign Off:

Susan Gobble - 8/12/2016 7:51:34 AM (Originator Review)  
Susan Gobble - 8/12/2016 2:31:31 PM (Originator Review)  
Susan Gobble - 8/12/2016 3:01:43 PM (Originator Review)  
Peggy Curtin - 8/12/2016 3:32:54 PM (Department Head)  
Heather Herlein - 8/15/2016 8:19:09 AM (Atty Coordinator)  
Salvatore Territo - 8/15/2016 9:53:46 AM (Assistant Attorney)  
Julia Mandell - 8/15/2016 11:52:35 AM (City Attorney)  
Jennifer Seth - 8/15/2016 12:00:32 PM (Finance Coordinator)  
Susan Gobble - 8/16/2016 3:47:47 PM (Finance Fiscal and Lead Analyst)  
Peggy Curtin - 8/16/2016 3:56:17 PM (Budget Operating Mgr)  
Ty Hawthorne - 8/16/2016 5:09:23 PM (Budget Officer)  
Sonya Little - 8/17/2016 9:26:10 AM (CFO)  
Dennis Rogero - 8/18/2016 8:36:35 AM (Chief of Staff)  
Bridgett McCormick - 8/19/2016 9:29:00 AM (For Mayor Bob Buckhorn)

**RESOLUTION NO. 2016 - \_\_\_\_\_**

A RESOLUTION REGARDING A NON-AD VALOREM ASSESSMENT WITHIN AN AREA OF THE CITY KNOWN AS THE WESTSHORE SPECIAL SERVICE DISTRICT (“WESTSHORE”); APPROVING A WESTSHORE SPECIAL ASSESSMENT SERVICES AGREEMENT BETWEEN THE CITY OF TAMPA AND THE WESTSHORE ALLIANCE, INC. REGARDING THE PROVISION OF CERTAIN IMPROVEMENTS AND SERVICES WITHIN SAID AREA; AUTHORIZING THE EXECUTION THEREOF BY THE MAYOR OF THE CITY OF TAMPA; PROVIDING AN EFFECTIVE DATE.

WHEREAS, pursuant to the authority granted to it under its home rule powers, the City of Tampa (the “City”) desires to provide certain improvements and services for the Westshore Special Service District (“Westshore”), as more particularly described in the attached agreement; and

WHEREAS, through public meetings and mailings conducted by the Westshore Alliance, Inc. (the “Alliance”), it has been ascertained that the property owners within Westshore desire to have such improvements and services provided; and

WHEREAS, the Westshore Non-Ad Valorem Assessment (the “Assessment”), which was approved pursuant to Resolution 2016-\_\_\_\_\_, adopted by the City Council on August 25, 2016, was levied to provide funding for such improvements and services; and

WHEREAS, the Alliance has presented evidence to the City that each property in Westshore shall be specially benefited by the provision of such improvements and services, and the Assessment will be assessed upon each such property in reasonable proportion to the benefits to be derived therefrom; and

WHEREAS, the Alliance is willing and able to provide such improvements and services on the terms and conditions set forth in the attached agreement; and

WHEREAS, the City believes the Alliance can provide such improvements and services on the terms and conditions set forth in the attached agreement; and

WHEREAS, the City believes the Alliance can provide such improvements and services efficiently and effectively; and

WHEREAS, the activities of the Alliance will advance an important public purpose.

NOW, THEREFORE,

BE IT RESOLVED BY THE CITY COUNCIL  
OF THE CITY OF TAMPA, FLORIDA:

Section 1. The Westshore Special Service District Special Assessment Services Agreement between the City and the Alliance, in substantially the form attached hereto and by reference made part hereof, is hereby approved in its entirety.

Section 2. The Mayor of the City is hereby authorized and empowered to execute, and the City Clerk of the City to attest and affix the official seal of the City to, said Agreement for and on behalf of the City.

Section 3. The Westshore Special Assessment Services Agreement has no financial impact to the City's General Fund. The annual service agreement budget amount is estimated to equal the annual non-ad valorem assessment revenue amount net of the early payment discounts, County fees, and the City of Tampa's cost allocation.

Section 4. Other proper officers of the City are hereby authorized to do all things necessary and proper to carry out and make effective the provisions of this Resolution, which shall take effect immediately upon its adoption.

PASSED AND ADOPTED by the City Council of the City of Tampa, Florida, on

\_\_\_\_\_.

\_\_\_\_\_  
CHAIRMAN, CHAIRMAN PRO-TEM CITY COUNCIL

ATTEST:

\_\_\_\_\_  
CITY CLERK/DEPUTY CITY CLERK

APPROVED by me this \_\_\_\_\_

APPROVED AS TO LEGAL SUFFICIENCY:

\_\_\_\_\_  
SALVATORE TERRITO  
CHIEF ASSISTANT CITY ATTORNEY

\_\_\_\_\_  
BOB BUCKHORN, MAYOR

**EXHIBIT "A"**

Legal Description

That part of

Sections 11, 12, 13 and 14, Township 29 South, Range 17 East, TOGETHER WITH, Sections 32, 33 and 34, Township 28 South, Range 18 East, TOGETHER WITH, Sections 3, 4, 5, 6, 7, 8, 9, 10, 15, 16, 17, 18, 19, 20, 21 and 22 Township 29 South, Range 18 East, all lying in Hillsborough County, Florida, lying within the following described boundaries to wit:

Beginning at the intersection of the Centerlines of John F. Kennedy Boulevard (S.R. 60) and Himes Avenue; run thence Easterly along said Centerline of John F. Kennedy Boulevard, to it's intersection with the Southerly projection of the rear property line of those properties lying Easterly of and abutting the Easterly Right of Way line of said Himes Avenue; thence meandering along said rear property lines and their Northerly projections, through said Sections 22, 15 and 10 Township 29 South, Range 18 East, to it's intersection with the Centerline of Ohio Avenue; thence leaving said rear property lines, run Easterly along said Centerline of Ohio Avenue and it's Easterly projection to it's intersection with the Southerly projection of the Westerly boundary of Lot 6, REPARTO PRAVIA SUBDIVISION, as recorded in Plat Book 24, Page 99 of the public records of Hillsborough County, Florida; thence Northerly along said Westerly boundary of Lot 6 to the Northwest corner thereof; thence Easterly along the Northerly boundary of Lots 6, 5 and 1, of said REPARTO PRAVIA SUBDIVISION, and their Easterly projection to an intersection with the Centerline of MacDill Avenue; thence Northerly along said Centerline to it's intersection with the Centerline of Dr. Martin Luther King, Jr. Boulevard; thence Westerly along said Centerline to it's intersection with the Southerly projection of the Easterly boundary of that certain parcel described in Folio Number 106523.0100; thence meandering along the Easterly boundary of said parcel to the Northeast corner thereof; thence Westerly along the Northerly boundary of said parcel to it's intersection with the rear property line of those properties lying Easterly of and abutting the Easterly Right of Way line of Himes Avenue, lying in said Section 3, Township 29 South, Range 18 East; thence meandering along said rear property lines and their Northerly projections, through said Section 3, to it's intersection with the Centerline of Hillsborough Avenue; thence Westerly along said Centerline to it's intersection with the Southerly projection of the Easterly boundary of that certain parcel described in Folio Number 102967.0000; thence meandering along the Easterly boundary of said parcel to the Northeast corner thereof; thence Westerly along the Northerly boundary of said parcel to it's intersection with the Centerline of Himes Avenue; thence Northerly along said Centerline to it's intersection with the Easterly projection of the Northerly boundary of that certain parcel described in Folio Number 102933.0200; thence meandering along the Northerly boundary of said parcel to it's intersection with the Easterly boundary of that certain parcel described in Folio Number 102936.0000; thence Northerly along the Easterly boundary of said parcel, to it's intersection with the existing City Limit line for the City of Tampa, lying in said Section 33, Township 28 South, Range 18 East; thence Westerly along said City Limit line, to it's intersection with the Centerline of Church Avenue; thence Southerly along said Centerline to it's intersection with the Easterly projection of the rear property line of those properties lying Northerly of and abutting the Northerly Right of Way line of Hillsborough Avenue; thence meandering along said rear property lines and their Westerly projections, through said Sections 33 and 32 Township 28 South, Range 18 East, to it's intersection with the Easterly boundary of that certain parcel described in Folio Number 102813.0000; thence Southerly along the Easterly boundary of said parcel to it's intersection with the Northerly boundary of that certain parcel described in Folio Number 102809.0000; thence Westerly along the Northerly boundary of said parcel and it's Westerly projection, to and along the existing City Limit line for the City of Tampa, lying in said Section 32, Township 28 South, Range 18 East; thence meandering along said City Limit line, through said Sections 33 and 32, Township 28 South, Range 18 East, Sections 5, 6, and 7, Township 29 South, Range 18 East, Sections 12 and 11, Township 29 South, Range 17 East, to it's intersection with the Mean High Water line of Old Tampa Bay, said intersection lying in said Section 11 and lying Westerly of and abutting ROCKY POINT OFFICE & COMMERCIAL PARK, a subdivision as recorded in Plat Book 51, Page 57 of the public records of Hillsborough County, Florida; thence meandering along said Mean High

Water line, through said Sections 14 and 13, Township 29 South, Range 17 East, to and along the Westerly, Southerly and Easterly boundaries of ROCKY POINT ISLAND, to it's intersection with the Southerly Right of Way line of the Courtney Campbell Causeway (S.R. 60); thence Easterly along said Southerly Right of Way line, to it's intersection with the Mean High Water line of Old Tampa Bay, said intersection lying in said Section 13, Township 29 South, Range 17 East; thence meandering along said Mean High Water line, through said Section 13, Township 29 South, Range 17 East, Sections 18 and 19, Township 29 South, Range 18 East, to it's intersection with the Mid-Section line of said Section 19; thence Southerly along said Mid-Section to it's intersection with the Southerly Limited Access Right of Way line of Interstate 275 (S.R. 400); thence Easterly along said Southerly Limited Access Right of Way line to it's intersection with the Northwesterly projection of the Southwesterly boundary of that certain parcel described in Folio Number 112556.0000; thence Southerly along the Southwesterly boundary of said parcel and it's Southeasterly projection, to it's intersection with the Centerline of Mariner Street; thence Westerly along said Centerline to it's intersection with the Northerly projection of the Westerly boundary of that certain parcel described in Folio Number 112535.0000; thence Southerly along the Westerly boundary of said parcel to the Southwest corner thereof; thence Easterly along the Southerly boundary of said parcel to it's intersection with the Westerly boundary of that certain parcel described in Folio Number 112531.0000; thence meandering along the Southerly boundary of said parcel and it's Easterly projection, to it's intersection with the Centerline of Hoover Boulevard; thence Northerly along said Centerline to it's intersection with the Westerly projection of the rear property line of those properties lying Southerly of and abutting the Southerly Right of Way line of said John F. Kennedy Boulevard (S.R. 60); thence Easterly meandering along said rear property lines, through said Sections 19, 20 and 21, Township 29 South, Range 18 East, and their Easterly projection, to it's intersection with the Centerline of said Himes Avenue; thence Northerly along said Centerline to it's intersection with the Centerline of said John F. Kennedy Boulevard (S.R. 60) and the Point of Beginning.

**City of Tampa**  
**Westshore Special Assessment District**  
**For**  
**Transportation, Security and Marketing**  
**FY 2017**

# Table of Contents

A.	Introduction; Purpose of the Assessment	3
B.	General Description of the Improvements and Special Benefits	4 - 5
	(1) Transportation	6
	(2) Marketing	7 - 8
	(3) Security	9
C.	Assessment Methodology	10
	(1) Assessment Roll	10
	(2) Method of Apportionment	11



## A. Introduction

### Purpose of the Assessment:

The proposed special assessment for the Westshore Business District is designed to implement improvements that will offset the impact of past and future growth in the Westshore Business District. Among the challenges brought on by growth are transportation and traffic congestion issues, pedestrian infrastructure improvement and safety issues, increased crime including break-ins and thefts, and the challenges of maintaining an image that continues to make the Westshore Business District attractive to property owners, businesses and visitors. The goal of the special assessment is to provide benefits to property owners in the Westshore Business District through increased commercial trade and enhanced property values in the area.

The Westshore Business District is a thriving regional activity center with 4,000 businesses and more than 93,000 employees. In addition to being a working home for these employees, the Westshore Business District welcomes thousands of visitors to our nearly 7,500 hotel rooms, two major regional shopping centers, over 200 restaurants, and major sports facilities including Raymond James Stadium and Legends Field. Westshore is also a growing neighborhood, with more than 10,000 residents, many in new apartment communities rising in close proximity to retail and business destinations. Businesses in Westshore rely heavily on an efficient transportation network. The reconstruction of I-275 was recently completed and the Veterans Expressway widening is currently underway. Planning for major projects such as the SR60/Memorial Highway Interchange is also ongoing. These transportation projects such as the Tampa Bay Express and the reconstruction of the 275 SR60/Memorial Highway Interchange will have a direct impact on those that commute to or visit the Westshore Business District. Planning with the various government agencies in conjunction with these projects is critical to ensure improved vehicular and pedestrian mobility. Additionally, positioning the Westshore area as a transit friendly, walkable activity center is perhaps one of the largest transportation challenges.

The construction activities increase traffic congestion on surface streets in the area, but should not reduce the appeal of Westshore for companies considering leasing commercial/office space due to concerns that employees, visitors and customers will have a difficult time getting in and out of the area. Providing a means to alleviate the concerns that businesses have about relocation, expansion, employee retention and safety in the Westshore Business District is of utmost importance. With the physical changes in the district, marketing the area becomes a challenge. Taking a direct marketing approach to confirm that the area and businesses are open and accessible and to show alternate routes into the area becomes very important. The Westshore Alliance can, and will, serve as the Westshore Business District's voice to disseminate this important and timely information to the public. These efforts will provide beneficial information that is not easily obtained nor communicated through a single business.

It is the goal of the Westshore Alliance to minimize the potential impact that growth and construction activities will have on the area by providing specialized information on transportation operational improvements and/or detours and providing an enhanced pedestrian environment. These actions will facilitate ease of access and movement for employees and visitors to the area businesses, hotels, shopping centers and restaurants to reduce the potential impact on surrounding uses. The challenge is to make the experience of the employees and the office/commercial visitors as pleasant as possible. The need for increased transportation management as well as marketing and security is critical to ensure the economic stability and continued successful growth of the area. More detailed descriptions of the problems to be solved

and the proposed solutions that can be provided through the proposed special assessment are presented below.

## **B. General Description of Improvements and Benefits**

Long-term benefits will be realized by the property owners and businesses within the Special Assessment District by ensuring and/or enhancing their economic vitality due to a more efficient transportation system and an improved pedestrian infrastructure. Without sufficient access to the Westshore area with efficient traffic operations management, businesses, including retail establishments, hotels, restaurants and entertainment venues, may realize a decline in revenues. Commercial real estate leasing, sales and value may also suffer due to businesses concerned with locating into a heavily traffic congested area. To a lesser extent, commuters moving through the Special Assessment District, no matter where their trip originated, will realize the immediate benefit of the improvements by moving through the area with less traffic congestion and time delays – a maximum benefit for the business properties within the Special Assessment District. In addition, employees, visitors and residents will benefit from infrastructure improvements providing enhanced pedestrian accessibility, convenience and comfort.

Ensuring free-flowing transportation and pedestrian movement is a value that cannot have a price tag put on it, but as stated above, the value is two-fold; 1) An immediate benefit for customers and employees traveling in and through the Westshore Business District, and 2) The long-term benefits realized by the property owners and businesses within the Special Assessment District by ensuring and/or enhancing their economic vitality. Without adequate transportation management, the impact of the pending long-term roadway construction, detours, traffic congestion and deficient pedestrian system may have a negative impact on commercial trade including retail sales, hotel accommodations, offices leasing and the restaurant/entertainment industry within the Westshore Business District.

In addition to transportation management, marketing the Westshore Business District is vital to maintaining the positive and professional business image of the Westshore Business District. Westshore is a destination location for business, residents and visitors to the Tampa area. Marketing to maintain the upscale and positive Westshore name to newcomers into the area is crucial in order to continue to thrive in an ever-changing economy.

Marketing that promotes the Westshore area needs the added value the Special Assessment will afford. Workers, residents and visitors to the Westshore area will know the amenities and value that will be derived. The goal of marketing is to promote Westshore to not only the local market, but to businesses outside Westshore looking for relocation and expansion opportunities. The goal is to maintain and enhance the image of Westshore allowing for growth that provides increased revenue to commercial businesses, hotels, office leasing and the restaurant/entertainment industry.

Safety is another element critical to the economic base of the Westshore Business District. Fortunately, this is one of the most vibrant and prosperous areas in Tampa that can boast that Westshore is a safe area to live, to do business and to frequent for entertainment. In order to maintain and enhance the safety of the Westshore Business District, additional budgetary resources for the cooperative effort with the Westshore Alliance and the Tampa Police Department are needed.

The policing that occurs through the cooperative effort discussed above will continue to bring crime down with the added network of eyes and voices. The volume of employees and visitors wishing to work and do business in the Westshore Business District will remain at the highest level with the knowledge that those who live, work and do business in the area are in a safe region.

Property owners assessed will benefit more by being specifically included in marketing efforts and by safety through having a direct connection to the on-duty police force. Therefore, the property owners who are included in the special assessment will receive more direct benefit. Newsletters and digital communications will give an advantage through information keeping them up to date on roadway construction schedules, crime statistics, marketing opportunities, and the network formed through the direct connection with the Westshore Alliance.

## **(1) Transportation**

Transportation has been consistently identified as a major concern for businesses in the Westshore Business District. As a proactive measure, the Alliance was required by a mandate stated in the Westshore Development of Regional Impact (approved by the Tampa City Council on July 19, 2001) that several types of transportation improvements would be funded in full, or in part, through special assessments. The transportation element of this special assessment will provide needed assistance to counteract the negative impacts associated with major multi-year transportation improvement projects, projected growth, and the subsequent increase in vehicular and pedestrian traffic.

To help meet the demand for traffic movement, previous Westshore Alliance Special Assessment funds were used to lease communication lines for six Intelligent Transportation System (ITS) traffic cameras that provide real time transportation management and evaluation. Eleven (11) cameras were installed and now provide full coverage throughout the special assessment area. The cameras feed live video to the City traffic information system. Traffic is monitored by City personnel and traffic light “green time” can be manipulated. The City of Tampa converted all cameras to a fiber optic system, no longer requiring the Westshore Special Assessment to fund leasing of communication lines for the cameras.

As part of a larger strategy to encourage alternatives to vehicular movement within Westshore the Westshore Alliance continues to implement the approved Pedestrian Plan and subsequent Addendum to promote pedestrian travel by addressing pedestrian infrastructure needs.

The Westshore Area Pedestrian System Plan and Addendum are blueprints for establishing a safe and attractive pedestrian-oriented environment by enhancing pedestrian accessibility, convenience, and comfort. The Plan presents strategies for strengthening the Westshore pedestrian network through a range of actions including, streetscape improvements, transit improvements, pedestrian facilities improvements, and unique environmental treatments to give the pedestrian real visibility, character, and identity. Implementation of the plan will continue with pedestrian infrastructure improvements on priority transportation corridors and priority pedestrian investment streets such as Westshore Blvd., Hillsborough, Himes, Lois, and Cypress. Serving as gateways to the area, these priority streets and intersections announce the significance of the area to motorists and provide a location for safe pedestrian crossings across the high-volume car-oriented roadway. Sidewalks improvements are also planned on important streets such as Laurel, Spruce, Columbus and Manhattan.

Pedestrian infrastructure improvements which are currently planned include enhanced patterned textured crosswalks, pedestrian related intersection improvements, installation of pedestrian sidewalks, upgrading pedestrian ramps to ADA compliance and preliminary design of a complete streets project on Lois Avenue. The transportation component also includes implementation of certain elements of the Westshore Master Plan such as gateway signage and upgraded transit shelters. Total estimated costs of these transportation improvements in addition to professional engineering services are approximately \$261,521 which also includes 12.5 percent project management costs. This includes an amount of \$10,500 reserved for reimbursement to the City of Tampa for annual maintenance of the enhanced crosswalks on Boy Scout Blvd.

## **(2) Marketing**

The Special Assessment area is a vibrant business, residential and tourist community offering Tampa's finest shopping, hotels, dining and entertainment. With 4,000 businesses and more than 93,000 employees, Westshore is the region's densest employment center. The area has over 12.75 million square feet of office space and commands the highest average rental rates in the area. Westshore is home to 15,000 residents and has also become a premier destination for visitors with nearly 7,500 hotel rooms, two major regional shopping center – Westshore Plaza and International Plaza, over 250 restaurants and outstanding sports facilities, including Raymond James Stadium and Steinbrenner Field. The area is a gateway to Tampa serving as a major regional activity center with immediate access to Tampa International Airport and access to the Pinellas County beaches. Westshore is, for many, their first impression of the Tampa Bay area.

The Alliance's marketing efforts are designed to position Westshore as the Tampa Bay area's premier regional activity center with an abundance of work, live, play options. Marketing is designed to promote business investment and property redevelopment by building awareness of Westshore's amenities. Marketing promotes the area as a dynamic regional activity center, and funds generated through the special assessment are used to develop a variety of marketing initiatives and materials including, but not limited to:

- 1) Management and maintenance of a website ([www.choosewestshore.com](http://www.choosewestshore.com)) with detailed information about Westshore, including demographic data, commercial office space availability, real estate development opportunities, relocation information and information designed to appeal to visitors, including listings of area hotels, restaurants and attractions.
- 2) Development of printed marketing materials relating to the vibrancy of the Westshore district and promoting Westshore as a great place to do business.
- 3) Production of a digital Westshore area map highlighting the major attractions in Westshore.
- 4) Design and placement of advertisements in strategic publications including Visit Tampa Bay's annual destination guide and various real estate oriented business publications.
- 5) Development of email campaigns with important business information and initiatives to promote Westshore.
- 6) Compilation and maintenance of demographic information about Westshore. This information is utilized by the real estate community, hotels and other businesses making economic decisions about developments in Westshore.
- 7) Development and expansion of social media channels for Westshore to raise awareness of the Westshore district and business opportunities and events happening in Westshore.
- 8) Development and logistical management for events that raise the profile of Westshore including the annual Westshore development forum and more.
- 9) Strategic partnering with area economic development organizations, including the Tampa Hillsborough Economic Development Corp. and Visit Tampa Bay. These relationships are key components to promoting Westshore as an integral part of the region.

- 10) Media engagement to leverage exposure through editorial copy, media releases and personal contact, as well as monitoring media stories to gauge exposure.
- 11) Implementation of aspects of the Westshore Master Plan and various beautification and public art initiatives to enhance the image of the Westshore district. The Westshore Alliance's marketing team is actively involved in maintaining and improving the aesthetics of Westshore. Working with the City of Tampa, Hillsborough County and Florida Department of Transportation, projects to improve and enhance landscaping and signage for the Westshore area are constantly being explored and developed. These projects are vital to enhancing the overall image of Westshore and are important to the continued ability of the area to attract new companies and visitors.

The Executive Director and Marketing/Communications Coordinator establish the plan for marketing and promoting the Westshore area, with direct input from the local business community. The Office Administrator and Administrative assistant manage events and event promotion for Westshore. Since these individuals spend portions or all of their time building the image of the area and promoting Westshore, much of their time is billable for marketing efforts. Therefore, an estimated 100% of the marketing/communications coordinator's personnel expense, 20% of the executive director's personnel expense, 25% of the office administrator's personnel expense and 25% of the part-time administrative assistant's personnel expense will be paid out of the Special Assessment funds. The remaining funding included in the Special Assessment for marketing is to be used for the marketing activities described above.

### **(3) Security**

An additional measure proposed to protect and enhance the economic base of office and commercial real estate is to implement a safe environment for the employees, retail customers, residents and hotel/restaurant guests in the special assessment area. Providing a safe environment is vital to protecting and enhancing the economic value of the businesses in Westshore. Existing and new businesses review crime rates in determining their desire to locate in an area. The Westshore business community has high expectations when it comes to public safety and it is one of the top priorities identified by a survey conducted by the Westshore Alliance.

One of the safety programs enacted by the Westshore Alliance and Tampa Police Department (TPD) is the Westshore Business Watch. The program is designed to provide improved communication between private security personnel, property managers, businesses and the Tampa Police department utilizing phone/text/email communication and social media. The program provides rapid alerts to participants to crimes in progress, threatening situations and suspicious persons in the area. This public private partnership adds hundreds of eyes and ears to the police force, guiding them to locations of crimes in progress. The number of private citizens and security officers in the Westshore Business District is much greater than the total number of police officers available to serve the area. Through this effort, direct communication with the police, major crimes and emergencies can be reported quickly and accurately. There are many success stories that can be attributed to the safety and security programs available through the Alliance's partnership with TPD.

In addition to the Westshore Business Watch program, the Alliance reviews the latest crime statistics and crime trend reports and emails them to those requesting the information. The Alliance also publishes and distributes a quarterly Safety & Security E-News (electronic newsletter) detailing the various crime prevention programs available, upcoming safety and security events and crime statistics and prevention tips. BOLO ("Be-On-The-Look-Out") emails are also sent when we are alerted to crime in the area with a known suspect.

The Alliance also facilitates ongoing public safety awareness programs and manages the Emergency Access Card Re-entry program for commercial property owners in the Westshore district.

The special assessment funds are utilized to pay for direct costs associated with these programs and for reimbursement for an estimated 15% of the office administrator's personnel expense for management and organization of ongoing safety & security educational programs and a dedicated safety and security webpage.

## **C. Assessment Methodology**

The assessment formula for funding the Special Assessment District is based on relative property values within the District. For the FY 2017 this assessment will be based on approximately \$0.154 per \$1,000 of assessed value as determined by the Hillsborough County Property Appraiser.

### **(1) Assessment Roll**

Property Appraiser records included a total of 4,909 records. Of the total, 769 records will be assessed. 4,140 records are exempt.

Because the primary purpose of the project is to promote economic development, only those property owners that are expected to derive economic benefit have been identified to be assessed.

There were two criteria for a property to be exempt:

- a. Properties exempt by the Property Appraiser's Office; or
- b. The property was designated as one of the following DOR codes and/or determined exempt from the assessment since they are not expected to derive direct benefit of the proposed improvements, as follows:

The interior portion of Drew Park, single family, vacant land, condominiums, town homes, mobile home, churches, schools, rehabilitative hospitals, non-profit services, homeowner associations, mortuaries/cemeteries, clubs/lodges and union halls, cultural organizations, and colleges. DOR codes were used to determine property uses. The total assessed value of the 769 records that will be assessed is \$3,455,501,285.00.



## **(2) Method of Apportionment**

The estimated cost to provide the improvements described above is \$532,147.04. The method of apportionment is the estimated cost of improvements (project budget)/assessed value of the 769 properties of record to be included. This equals \$0.154 per \$1,000.00 of assessed value.

It is expected that the benefits of the proposed improvements will be proportionate to the amount assessed.

This “expectation” is based primarily on the fact that the improvements provided by the assessment were identified as the most likely cost effective measures which would protect and potentially enhance commercial property value. Thus, appraised value was used as the independent variable upon which the apportionment of the assessment was based. Appraised value was determined to be the single best independent variable upon which the assessment of benefit could be based for the purposes of Transportation, Marketing, and Security improvements. In addition, the use of appraised value offers an established procedure through which property owners can achieve immediate parity in their respective special assessment amounts by establishing parity in the appraised value of their respective properties.

The Property Appraiser has long recognized that buildings with the same, or similar uses, and the same square footage may not be of equal value. This is clearly demonstrated in the Property Appraiser DOR Codes. By carefully selecting the special assessment benefits in an overall manner to primarily protect and enhance the property values of those properties being assessed, the above stated Method of Apportionment represents the fairest and equitable manner in which to distribute the prorata cost of the improvements.

**Exhibit C**  
**Westshore Special Services District**  
**FY2017 Proposed Budget**

**Sources:**

Special Assessment	\$532,147
Less 4% Uncollected/Early Pay Discount	<u>(\$21,286)</u>
Net of Discount	\$510,861
Less 2% County Fees	<u>(\$10,217)</u>
Available Assessment after Discount and fees	\$500,644
City of Tampa's Cost Allocation	<u>(\$6,065)</u>
Net Available Assessment	\$494,579

**Uses:\***

Transportation**	\$261,521
Marketing & Promotion - Westshore	\$145,000
Security	\$12,000
Direct Costs/Consulting Support	\$12,200
Management/Administrative Charges	<u>\$63,858</u>
Total Uses	\$494,579

\* Upon approval of the City Director of Finance, reallocation of up to 10% of the "Uses" category is allowed (excluding Management/Administration Charges).

\*\*Includes \$10,500 to be withheld by the City of Tampa for the future maintenance of six sidewalks.

WESTSHORE BUSINESS DISTRICT

SPECIAL ASSESSMENT SERVICES AGREEMENT

THIS AGREEMENT made and entered into as of this 1st day of October, 2016, by and between the CITY OF TAMPA, a Florida municipal corporation, having its main office at 315 E. Kennedy Boulevard, Tampa, Florida 33602 (hereinafter called "City"), and THE WESTSHORE ALLIANCE, Inc., a Florida nonprofit corporation, or its assigns (hereinafter called the "Alliance"), having its main office at 3109 W. Dr. Martin Luther King, Jr. Blvd, Suite 140, Tampa, Florida 33607.

W I T N E S S E T H:

WHEREAS, pursuant to the authority granted to it under its home rule powers, the City desires to provide certain improvements and enhanced services for its Westshore Business District area of the City of Tampa ("Westshore"), as more particularly described in Exhibit "A" of Resolution No. 2016-\_\_\_, adopted by the City Council on August 25, 2016; and

WHEREAS, through public meetings and mailings conducted by the Alliance, it has been ascertained that the property owners within Westshore desire to have such improvements and services provided; and

WHEREAS, the Westshore Non-Ad Valorem Assessment (the "Assessment") approved pursuant to Resolution No. 2016-\_\_\_ was levied to provide funding for such improvements and enhanced services; and

Whereas, the Alliance has presented evidence to the City that each property in Westshore shall be specially benefited by the provision of the improvements and services described herein, and the Assessment will be assessed upon each such property in reasonable proportion to the benefits to be derived therefrom; and

WHEREAS, the Alliance is willing and able to provide such improvements and enhanced services, as hereinafter described, on the terms and conditions set forth below; and

WHEREAS, the Alliance indicated an interest in enhancing work performed by the Florida Department of Transportation on Boy Scout Boulevard to provide six (6) patterned crosswalks in the right-of-way and increase the width of the sidewalks from 5-feet to 6-feet; and

WHEREAS, Special Assessment funds that are to be collected by the City for Fiscal Year 2017, may be used to fund these enhancements and/or maintenance; and

WHEREAS, the Alliance acknowledges that the City will withhold the funds to pay for these improvements and/or maintenance from the funding that is enumerated in this Agreement; and

WHEREAS, the Alliance also acknowledges that the City will have the responsibility of maintaining, repairing, or replacing the six (6) patterned cross walk improvements on Boy Scout Boulevard, and that as such, a portion of the estimated costs of the maintenance, repair, or replacement will be withheld by the City from future Agreements between the City and the Alliance to provide a fund to cover these expenses; and

WHEREAS, the City believes the Alliance can provide such improvements and services

efficiently and effectively; and

WHEREAS, the activities of the Alliance will advance an important public purpose;

NOW, THEREFORE, in consideration of the premises and the mutual obligations of the parties contained herein, the parties hereby covenant and agree as follows:

The Recitals enumerated above are true and accurate, and are incorporated herein as if fully set out hereof.

ARTICLE ONE  
SCOPE OF SERVICES

1.1 Work Program. During the term of this Agreement, the Alliance shall provide in Westshore the improvements and enhanced services described in the Westshore Special Service District Assessment Program (Exhibit "B") and Budget (Exhibit "C"), copies of which are attached hereto, and by reference made part hereof, which include transportation, marketing, security and the administration thereof. The Alliance shall in good faith provide the improvements and services described herein in such a fashion such that each property in Westshore is specially benefited by the provision of such improvements and services by the Alliance in reasonable proportion to the amount of the Assessment assessed on each such property.

1.2 Subsequent Assessment Years. The Alliance shall take any and all actions necessary to enable the City to levy the Assessment, or an assessment similar thereto, in Fiscal Year 2018 including, but not limited to, preparation of a Westshore Special Assessment and Budget for Fiscal Year 2018, preparation and distribution of all required public notices and mailings, preparation of a Westshore non-ad valorem assessment roll and preparation of all required special benefit studies, resolutions and legal opinions.

1.3 Progress and Financial Reports; Coordination. The Alliance shall provide quarterly progress reports to the City no later than thirty (30) days following the end of each quarter. Such reports shall include quantitative information as well as narrative material. In addition, the Alliance shall provide to the City a final report of expenditures within ninety (90) days after the end of the term of this Agreement. In providing the services described herein, the Alliance shall coordinate and consult with staff from the appropriate City departments, as designated by the Mayor.

1.4 City Level of Service. The City represents that the levy of the Assessment shall not be utilized as a basis to diminish the level of municipal services that have been regularly and customarily provided in Westshore. The City recognizes that the Assessment is being levied to provide additional improvements and services in Westshore. Accordingly, the City shall not reduce municipal services in Westshore, unless the service reduction is part of and proportional to a more comprehensive, citywide program of service reduction or the reduction is predicated on a finding that the diminution in services is necessary to protect the public safety, health and welfare.

Notwithstanding the foregoing, no provision of this Agreement shall constitute a general obligation or general indebtedness of the City within the meaning of the Constitution and laws of Florida. The provisions hereof do not constitute either a pledge of the full faith and credit of the City or a lien upon any property of the City other than the amount of revenues received by the City from the levy of the Assessment to the extent provided in this Agreement. Neither the Alliance nor any

other person shall ever have the right to compel the exercise of any taxing power of the City or any other public authority or governmental body to pay any amounts or provide any improvements or services required to be paid or provided pursuant to this Agreement.

1.5 Advisory Committee. The Westshore Alliance fourteen member Executive Committee, representing a broad base of uses, activities, and geographic sub-areas and having the authority to exercise all powers of the Board of Directors in accordance with Article IV, Section 1 of the Westshore Alliance Bylaws will serve as an Advisory Committee to provide information, and advise and consult concerning the implementation and performance of the improvements and services provided for in this Agreement.

1.6 Subcontracts. The Alliance may subcontract for any or all of the services provided for herein; provided that the terms of any services subcontracted hereunder by the Alliance shall be specified by written contract and shall be subject to the provisions of this Agreement.

## ARTICLE TWO COMPENSATION AND PAYMENTS

2.1 Compensation. The City shall pay to the Alliance, and the Alliance shall accept from the City as full compensation for its services under this Agreement, including expenses, a fee not to exceed an amount equal to the revenues received by the City from the levy of the FY2016 non-ad valorem assessment and available fund balances from previous assessments, net of the City's cost allocation, but not to exceed the amount enumerated in Exhibit "C".

In FY2014, the Alliance agreed to reduce these funds by approximately \$103,740.00 to cover the cost of providing the improvements listed in the Recitals above. Additionally, the Alliance acknowledges that these funds will be reduced by 1/7<sup>th</sup> of the total estimated maintenance and/or future replacement cost for the six textured crosswalks. The amount shall be determined annually and adjusted to actual costs.

2.2 Payments. Subject to Section 2.1 of this Article Two, payments by the City shall be made as follows:

(a) The City and the Alliance acknowledge that, pursuant to a prior agreement between the parties, the City has paid the Alliance proceeds of a prior special assessment, which proceeds were placed in a fund (the "Fund") from which the Alliance made disbursements to itself for the provision of the improvements and services associated with such assessment.

(b) In accordance with Section 2.2(e) of this Agreement, the City shall replenish the Fund, so long as funds from the special assessment are available to do so, up to the amount of forty-five thousand dollars (\$45,000) (the "Base Amount").

(c) The Alliance shall place the funds paid by the City pursuant to this Section 2.2 in the Fund from which the Alliance shall make disbursements to itself for the provision of the services provided in this Agreement.

(d) On a monthly basis, the Alliance shall request the City to replenish the Fund up to the Base Amount by submitting to the City an invoice for the prior month, accompanied by copies of

original receipts, describing the improvements and services rendered by the Alliance pursuant to this Agreement.

(e) As promptly as is practicable after the City receives said invoice, and contingent upon the availability of sufficient revenues from the Assessment to cover the amount of said invoice, the City, subject to its review and approval, the provisions hereof, and applicable law, shall make payment on said invoice to the Alliance for the purpose of replenishing the Fund up to the Base Amount.

(f) The City shall notify the Alliance when it has disbursed all revenues received from the Assessment. Thereafter, prior to making disbursements to itself from the Fund, the Alliance shall submit a final invoice to the City describing the improvements and services rendered. Upon approval of such invoice by the City, the Alliance may disburse to itself the remaining balance in the Fund.

(g) In the event this Agreement is terminated for cause by the City as provided in this Agreement, the Alliance shall immediately remit any balance in the Fund to the City.

(h) The City may reduce payments to the Westshore Alliance for approved transportation projects and make these payments directly to other governmental agencies from the special assessment funds that have been collected within the Special Assessment District, thus reducing the funds available to the Alliance for projects contained in its Work Program (attached as Exhibit "B" of this Agreement). These payments could include initial capital construction costs and scheduled/unscheduled maintenance.

(j) The City will annually withhold funds collected from the Westshore Special Assessment District, and place these funds in a designated reserve account sufficient to amortize future capital repairs, maintenance, replacement and renovations.

2.3 Accounting. The Alliance shall maintain such records and accounts as are deemed necessary by the City to assure a proper accounting for all City funds. The aforesaid records shall be made available for audit or inspection purposes at any time during normal business hours and as often as the City may deem necessary. The Alliance shall retain for such inspection all of its records and supporting documentation applicable to this Agreement for five (5) years from the date of the termination of this Agreement.

2.4 Other Funding Sources. Nothing herein contained shall preclude the Alliance from seeking and obtaining funding from other sources, including but not limited to, the City, Hillsborough County, the State or Federal governments, or private sources. Any funds received by the Alliance from such other sources shall be in addition to the funds to be paid from the Assessment and shall not affect or diminish the City's obligations under this Agreement, except as enumerated above. In addition, nothing herein contained shall preclude the Alliance from contracting with the City or with any other entity to perform other services or functions within or related to Westshore.

ARTICLE THREE  
TERM AND TERMINATION

3.1 Term. The term of this Agreement shall commence on October 1, 2016 and shall end on September 30, 2017 or the date on which all revenues received from the current year's Assessment have been expended, whichever occurs first, unless this Agreement is otherwise earlier terminated as provided herein, or extended by written agreement of the parties.

3.2 Termination for Cause. Either party may terminate this Agreement for cause upon giving the other party thirty (30) days written notice of termination. As used herein, "cause" shall mean (i) the breach of any material term or condition hereof, (ii) the commission of an unlawful act or failure to act relating to the subject matter hereof, or (iii) the use of funds for a purpose not authorized in the Westshore Business District Program and Budget. Notwithstanding the foregoing, a party may terminate this Agreement for breach of a material term or condition only if such breach remains uncured for a period of thirty (30) days after written notice has been hand delivered to such party, unless such party, within said thirty (30) day period has commenced and, in good faith, continued to cure said breach.

#### ARTICLE FOUR INSURANCE

During the life of this Agreement, the Alliance shall provide, pay for, and maintain with companies satisfactory to the City the types of insurance described herein. All insurance shall be from responsible companies duly authorized to do business in the State of Florida. All liability policies shall provide that the City is an additional insured as to the operations of the Alliance under this Agreement and also shall provide the Severability of Interest Provision. The insurance coverages and limits required must be evidenced by properly executed Certificates of Insurance on forms which are to be furnished by the City. Renewal certificates of insurance shall be provided to the City ten (10) working days prior to expiration of the current coverages. Each certificate must be personally manually signed by the authorized representative of the insurance company shown in the Certificate. Thirty (30) days written notice by registered or certified mail must be given the City of any cancellation, intent not to renew, or reduction in the policy coverage, except in the application of the aggregate liability limits provisions. Should any aggregate limit of liability coverage be reduced, it shall be immediately increased back to the limit required by this Agreement. The insurance coverages required herein are to be primary to any insurance carried by the City or any self-insurance program thereof.

The following types and minimum limits of insurance are required:

a. Workers' Compensation and Employer's Liability Insurance shall be provided for all employees engaged in the work under this Agreement, in accordance with the laws of the State of Florida. The amount of the Employer's Liability Insurance shall be not less than:

Employer's Liability --	\$500,000 Limit Each Accident
	\$500,000 Limit Disease Aggregate
	\$500,000 Limit Disease Each Employee

b. Commercial General Liability Insurance shall include Premises & Operations, Personal and Advertising Injury, Contractual for this Agreement, Independent Contractors, Broad Form Property Damage, Including Completed Operations and Products and Completed Operations Liability Coverage.

Bodily Insurance & Property -- \$1,000,000 Combined  
Damage Liability Single Limit Each  
Occurrence and Aggregate

ARTICLE FIVE  
INDEMNIFICATION

5.1 The Alliance shall defend, hold harmless, and indemnify the City from and against any and all liability, injury, loss, claims, damages, costs, attorneys' fees and expenses of whatever kind or nature which the City may sustain, suffer or incur or be required to pay by reason of the loss of any moneys paid to the Alliance, fraud, defalcation or dishonesty on the part of any person representing or employed by the Alliance, or by reason or as a result of any act, omission, wrongdoing, misconduct, want of care or skill, negligence, lack of good faith, or default, on the part of the Alliance in providing the improvements and services provided in this Agreement. The indemnity hereunder shall continue until all provisions of this Agreement have been fully performed by the Alliance. This provision does not cover or indemnify the City for its own negligence.

5.2 In the event that any action, suit or proceeding is brought against the City upon any liability arising out of this Agreement, or any other matter indemnified against, the City, within five (5) business days, shall give notice in writing thereof to the Alliance by registered or certified mail addressed to the Alliance at its address hereinabove given. Upon the receiving of such notice, the Alliance, at its own expense, shall defend against such action and take all such steps as may be necessary or proper.

ARTICLE SIX  
MISCELLANEOUS

6.1 Parties-In-Interest; Assignment. This Agreement is binding upon and shall ensure to the benefit of the parties hereto and their respective successors and assigns. No person who is not a party hereto shall have any rights under this Agreement, either as a third party beneficiary or otherwise. Neither party may assign this Agreement without the prior written consent of the other party, which consent shall not be unreasonably withheld; provided, however, that the Alliance, with the City's consent, may establish a corporation to fulfill the responsibilities and duties of this Agreement and to receive the benefits thereof. If such a corporation is established, this Agreement may be assigned to said corporation and, thereafter, the Alliance shall have no liabilities, duties, or responsibilities hereunder.

6.2 City Representative. The City designates its Chief Financial Officer, or his/her designee, to represent the City in all matters relative to this Agreement.

6.3 Notices. Any notice, document, communication or report required or permitted hereunder shall be in writing and shall be delivered personally or by regular U.S. Mail, postage prepaid, addressed as follows:

If to City: City of Tampa  
306 E. Jackson Street, 8E  
Tampa, Florida 33602  
Attn: Budget Officer



If to Alliance: Westshore Alliance  
3109 W. Dr. Martin Luther King Jr. Blvd, Suite 140  
Tampa, Florida 33607  
Attn: Executive Director

or to such other person or address as any such party may designate by written notice as provided in this Section 6.3. Any notice or other document or report hereunder shall be deemed delivered or given as of the date received, if delivered in person, or as of the date sent if mailed.

6.4 Entire Agreement; Amendment. This Agreement supersedes any and all prior oral or written agreements and understandings relating to the subject matter hereof and contains the entire agreement of the parties relating to the subject matter hereof. All exhibits, addenda, schedules and appendices hereto, are incorporated into this Agreement by reference and made a part hereof. The terms "hereof," "herein" and like words shall refer to this Agreement in its entirety and shall include such exhibits, addenda, schedules and appendices. This Agreement cannot be amended or modified, except by a written agreement executed by the parties hereto or their respective successors and assigns.

6.5 Governing Law: Severability. This Agreement shall be governed by, and construed in accordance with, the laws of the State of Florida. A finding that any term or provision of this Agreement is invalid and unenforceable shall not affect the validity or enforceability of the remainder of this Agreement.

6.6 Compliance with Laws and Policies. The Alliance shall comply with all applicable policies, laws, ordinances and codes of the United States, the State of Florida and the City, including but not limited to, the City's policies and ordinances regarding Women and Minority Business Enterprise, Equal Employment Opportunity and Affirmative Action and Ethics. Moreover, the Alliance acknowledges and understands that the City's Charter and Ethics Code prohibit any City employee from receiving any substantial benefit or profit out of any contract or obligation entered into with the City, or from having any direct or indirect financial interest in effecting any such contract or obligation. The Alliance shall ensure that no City employee receives any such benefit or interest as a result of this Agreement. Provisions and requirements contained in this Special Services Agreement suffice for compliance purposes with the City of Tampa Ordinance No. 2010-153 amending City of Tampa Code Chapter 2, Article VIII, City of Tampa Ethics Code, Division 2, Subdivision V, adding Section 2-525, Standards of conduct and Accountability Requirements for non profits provided financial support by the City.

6.7 Books and Records. Upon completion of the services described in this Agreement, all equipment and documents, including reports, plans, brochures, publications, and all other related data, prepared or obtained by the Alliance in performing such services shall become the property of the City. All such equipment and documents shall be delivered to the City, prior to the end of the term of this Agreement.

6.8 No Agency Relationship. The Alliance is not the agent, sub-agent or representative of the City. This Agreement shall not make the City liable to any person, firm, corporation or other who contracts with or who provides goods or services to the Alliance in connection with the services it has agreed to perform hereunder or otherwise, or for debts or claims accruing to such parties against the Alliance. There is no contractual relationship, either express or implied, between the

City and any person, firm, corporation or other supplying any work, labor, services, goods or materials to the Alliance as a result of its services to the City hereunder or otherwise.

6.9 Counterparts. This Agreement may be executed in several counterparts, each of which shall be deemed an original, but all of which together shall constitute one and the same instrument.

IN WITNESS WHEREOF, the Alliance has executed the same through its duly authorized representative, and the City has caused this Agreement to be duly executed and its seal to be hereunto only affixed and attested by its City Clerk, all on the day and year first written above.

ATTEST:

CITY OF TAMPA

\_\_\_\_\_  
Shirley Foxx-Knowles, City Clerk

By: \_\_\_\_\_  
Bob Buckhorn, Mayor

ATTEST:

THE WESTSHORE ALLIANCE, INC.

\_\_\_\_\_  
Ann Kulig, Executive Director

By: \_\_\_\_\_  
Enrique A. Woodroffe, President

The execution of this document was  
Authorized by Resolution No. 2016-\_\_\_\_

\_\_\_\_\_  
Salvatore Territo  
Chief Assistant City Attorney